Ordinance No 1077

Whereas this being the day & hearing of objections from the following assessment rolls for improvements following streets

Bailey Street from Center Park to Park Avenue

Park Avenue from Bailey Street to Wallace Street

Alley between Park Avenue & A Street from 15th to 17th Street

and no remonstrance having been made to filed against said assessments or as to amount of or manner of making said assessments and the time for such objections having passed & no objections made by the City Council of the City of Tacoma that said assessments be and are hereby declared to be in all things regular and the city treasurer is directed to collect said assessments in accordance with and are approved by all matters pertaining thereto

The city controller recommends the following deputy assessor and clerks for the next general assessment for 1891

E.S. Starr C.F. Law D.L. Bird W.H. Hill Mattson

W.H. Lee P.H. Carney J.J. Fanning J.T. Taylor W.H. Taylor

R.L. Dunn L.C. Stetson David Marcks C. Strother S.M. Clem

O. Westover J.S. Burchill Jamie Boyle E.A. Williams R. Preston

W.H. Bidwell. Clerks Howard Carr Edward Thompson.

An ordinance for calling a special election for the purpose of submitting to the legal voters of the City of Tacoma the question of borrowing money to finish the city hall debt thereon and for building a city hall and issuing bonds therefor was read the first time

Claims and bills audited by the Controller ordered paid

Adjourned to Jan 5th 1891.

E. M. Sylvester
Pres't pro tem

Wm Harkin
City Clerk

City Council room Jan 3d 1891. x 3

The Council met in regular session all the members present except Nally present Johnson in the chair.

The following business was transacted to wit:

Petitions remonstrances and communications.

A petition for a change of name of 3rd North Ave and other streets to "Veil Ridge Avenue" referred to Board of Public Works

Petition of T.H. Mason in reference to an alledged erroneous assessment and a

Petition of Weaver & Betschart in reference to Lots 9 & 10 Block Corner 13th and G st. refd to Jud Comm & City Atty

The following petitions were refd to Fire Water Committee

From the Vehicular Ry Co in reference to exemption of its cars

For lights on 8th street at Corner M and Pacific 4th at Corner K & Oakes on Adams Ave and R.R. to

The following matter was referred to the Health & Police Committee

Petition of Heidi Bros for leave to transfer liquor license Lots 1 & 2 Block 75 D.T. to Main & Oakes

Petition of Charles Cranmer for leave to transfer license 310-17th st to C.K. Olson Petition of Same for license Lots 5 Blk 703

Petition of M. Kaufman for Lic Lots 11 Blk 7 1st Ward

Petition of J.S. Brown for license Lot 6 Block 18 Carroll Annexation Add

Petition of Hotel Co for license L 4 & 4 Blk 403

A plat of Portion of Real Estate addition refd to Board of Public Works

Remonstrance of property owners against planking 9th st from Pine to Tacoma Ave refd to Street Com

Claim of Lyman & Co for $1.60 for cement Supt City Hall construction

" of Harry Coulter for services as City Physician refd to Claims Committee

A communication from the Chief of Fire Department asking for 24 hours leave of absence from 12 M. Tuesday Jan 6 — granted

A petition from J. N. Irving for reimbursement of $20 for work done on A Street two years ago — refd to Public Comm.

A communication from the Chief of Police asking abolishment of Police Station No 1. — refd to Health Police Com.

Reports of Committees

We your Fire & Water Committee recommend placing electric lights at following points on 6th Avenue: at corner Division Ave at corner of Fawcett Ave, Corner Park Ave, Corner Bush and Corner of Pine & 6th Ave corner Starr & Cliff Ave.

R. H. Neath
E. S. Orr
N. N. Warner

adopted

In reference to an improvement of 6th Street from 19th to Center St. The Board of Public Works recommend that the prayer of the petitioners for said improvement be granted

adopted

In reference to the petition of S. P. Everett et al for an extension of the sewer from Starr east on 3d Street to cradle connection with Lot 6, Block 91, 1st Ward; conditional to contributing him with same on 3d Street sewer as mentioned when extended. The Board of Public Works recommend that the prayer of the petition be granted.

adopted by unanimous vote of the council.

Your Committee on Health & Police recommend the following liquor license and transfers

Petition of Morgan Lenhart for leave to transfer license 1125 3d St.

Petition of Pacific Coast Co. for leave to transfer license Lot No 11, Block 386 to Pac. Coast Co.

E. S. Orr
R. H. Neath
N. Coblentz

adopted

In reference to a petition for reopening Police Station No 3. Your committee on Health & Police report unfavorably on this petition.

E. S. Orr
R. H. Neath
N. Coblentz

With reference to a proposal from Phineas Foster and Ellen B. Foster his wife to dedicate to the city for park purposes the following described piece of land for the sum of $2500.00 Beginning at the S. E. corner Lot 6, Block 3, Sylvan Park Addition to Tacoma, running west 210 feet, more or less to east line of McKinley Ave, thence north 130 feet, thence east 210 feet, more or less to N. E. corner of Lot 6, Block 3, Sylvan Park Addition to Tacoma, thence south to the place of beginning, the west line of McKinley Ave, Tacoma 130 feet to place of beginning. The Board of Public Works having recommended acceptance of the said offer it was by unanimous vote adopted at this meeting.

The Board of Public Works recommend the improvement of 34th St. Wedge Avenue from Smith 9th to Division Ave by planking that part of said Street which lies between the two inside lines of the Tacoma Cable Railway Right of Way and that said work be done in the same manner as the improvements recommended by the Board of Public Works and adopted by unanimous vote of the council.

1077 A

In reference to new condemnation proceeding recommended by the Board of Public Works upon the Petition of J. B. Welsh the Street Committee to whom said matter was referred recommend its adoption. so ordered by unanimous vote.

The city controller makes the following report in reference to a petition of Alberton Wood regarding an erroneous tax sale of Lots 11 & 12. Block 21 Carroll & Hamlahs Addition. The within is clearly a double assessment as appears on the assessment roll for 1889. Therefore would respectfully recommend that the said tax sale be stricken from the roll as asked for by the owner.

Fred T. Taylor
City Controller

The recommendation of the City Controller approved and the clerk ordered to notify the Treasurer to make the necessary correction.

Reports of Officers

The report of the Chief of the Fire Dept for December
refd to Fire & Water Com

The reports of the Health Officer. The Chief of Police and the Judge of the Police Court
refd to Health Police Com

Ordinances and resolutions.

An Ordinance transferring the sum of $1000. from the General Fund to the Park Fund was read first time.

Ordinance No 385 entitled an ordinance creating the office of Inspector of Building and defining the duties thereof and fixing his compensation was read three times and passed by unanimous vote of members present. absent Hill

An ordinance providing for extension of the city limits was read twice and referred to the Judiciary Committee.

An ordinance providing for issuance of bonds of the city of Tacoma for the purpose of funding the City indebtedness also for the purpose of a like issue for the purpose of construction of a City Hall building and fixing a date for an election thereon.
refd to Jud Com

Ordinance No 384 entitled an ordinance prescribing rules and regulations for the Health Department of the City of Tacoma read third time and passed by all members present voting yea! absent Hill

Ash St 19th to Center St

Resolution No 1079

Resolved by the City Council of the City of Tacoma that said city council hereby declares its intention to improve Ash street from 19th street to Center street. Said improvement to consist of grading said street its full width to an official grade and by building sidewalks on both sides thereof at the expense of the owners of lots fronting thereon and the city engineer is hereby ordered to make a survey diagram and estimate of the cost of said improvement and file the same in the office of the Board of Public Works. adopted by all members present voting yea! absent Hill

Whereas this being the day and time appointed for hearing appeals from the following assessment rolls for the improvement of the streets herein named:

"Bailey street from Center to Section line."

"35th street from East D to East I."

Resolution No. 1076 "P street from Division Avenue to Steele"

and for the construction of Sewer on Pacific Ave from 25th to 26th street" and no objection having been made or filed against said assessments or as to the manner of making or as to the amount of said assessments and the time for such objection having passed, therefore be it resolved by the City Council of the City of Tacoma that the said assessments are hereby declared in all things regular and are approved and the City Treasurer is directed to collect said assessments within 60 days from date by all members present voting yea: absent Hill

Condemnation J B Welsh 11th st from Sec 5

Whereas it has become necessary and expedient in the judgement of the City Council of the City of Tacoma to condemn certain lands, tenements and hereditaments for the purpose of opening, straitening and extending South 11th street in Section 5 Town 20 North Range 3 East in accordance with the following descriptions to wit: Commencing at a point 46 2/3 chains north and 12 chains east of the southwest corner of Sec 5 Town 20 N. R. 3 E. W. M. thence running north 6 2/3 chains thence east 6 chains, thence South 6 2/3 chains thence west 6 chains to place of beginning: thence running north 69 33/100 feet to the northern boundary of South 11th street produced (according to map of New Tacoma on file in the Auditors office of Pierce County Wash^n) thence westerly along said northern boundary of said South 11th street produced 198 feet: thence south 35 45/100 feet to the south boundary of above described tract: thence east along said south boundary of said above described tract 195 83/100 feet to the place of beginning, being all that portion of South 11th street produced lying in the S.E 1/4 of the above first mentioned tract of land. The owner or reputed owners of which are J. B. Welsh and F. S. Aiken. Therefore be it resolved by the said City Council of the City of Tacoma Wash^n that said City Council hereby declares its intention to condemn and appropriate to the public use so much as is necessary of above described lands

Resolution No. 1080

for the improvement and extension of said South 11th street. adopted by all members present voting yea. absent Hill

Claims and bills were referred to the claims committee with power to act.

Adjourned to Jan 10, 1891

E. M. Johnson
President of Council

Geo Haskin
Clerk

City Council rooms Jan 10 1891.

The Council met in regular session all the members present Except Warner
President of the council Hill in the chair
The following business was transacted to wit:

Petitions remonstrances and communications

A communication from Paul Schulze President of the Tacoma Railway & Motor Co in reference to the proposed planking on St Helens Ave and D Streets between the tracks of said Company was referred to the street committee

A petition from A Weinberg for leave to transfer saloon license at 1125 D street to Michael J Miller refd H&P Com

Petition against the proposed improvement of 9th and 11th streets from Pacific Ave to Tacoma Ave refd to Board of Public Works

The report of the City treasurer refd to the Finance Committee

A communication from Julia A McCarver in reference to assessment for improvement of Carr street refd to Jud Com

A proposal from F. C. Willard to board the City prisoners was referred to the Health and Police Committee

A petition for water on Pacific Ave between 29th & 35th streets refd to W W Com

A communication from the Health Officer in reference to a letter from Dr C P Culver asking a small compensation for furnishing meteorological tables and reports to the Health Officer refd to the Health & Police Committee

Claims of the Tacoma Light and Water Company for the month of December were refd to the Fire and Water Com

Petition for lights on East C and 31st and G st between 21st and 25th sts refd to Fire Water Com

Reports of Committees

The Health and Police Committee recommend that the following saloon licenses be granted
P. A. Wood Lot 5 Block 703
P. A. Wood & Co Lot 4 Block 1403
T. J. Bowers Lot 6 Block 18 Carroll & Hannahs Adn
A. J. Neilson Lot 11 Block 7 Old Town
Heide Bros Lots 1 & 2 Block 7621 transfer to Henry Dodenhoff
Chas Cronquist 310 - 17th street transfer to P. O. Olson
E. S. Orr
R. G. Meath
H. C. Clement

adopted

We your Committee on Fire and Water recommend the following lights
at Adams Ave & Rail Road streets
" South 8th and Mc streets
E. S. Orr
R. G. Meath

adopted

We your Committee on Fire and Water do not recommend the following lights petitioned for " 9th & M sts. 9th & G streets
E. S. Orr
R. G. Meath

adopted

In reference to the report of Committee magistrate H.C. Baird with the claim of Nov 4, 1890, $44.60 to N. Your committee on Health & Police recommend the acceptance of this report and that a warrant be drawn for the amount due Judith Brick.

C.S. Orr
H.C. Bliment
R.L. Meath

adopted.

In reference to a claim of J.W. Ering for work done and for money expended on A street, heretofore referred to your committee on claims recommend that this claim be not allowed.

C.M. Johnson
H. Carr

adopted

In reference to the petition of A.E. & A.S. Bailey for permission to construct a brick basement under a wooden building, Block 710. "We your Pub. Works committee to whom the matter was referred cannot recommend granting the prayer of the petitioner."

R.L. Meath
C.S. Orr

adopted

In the matter of the petition of Hudson D. Dodge to be relieved from assessment for the improvement of Carr street from 30th street to Lillian Ave. your committee on claims recommend that this claim be not allowed.

C.M. Johnson
H. Carr

The Board of Public Works recommend the improvement of D street between South 20th and 21st streets by constructing thereon a 20 foot roadway, and a two foot sidewalk on one side of the same, and a two foot sidewalk on each side of the abutting property.

adopted

Resolutions and ordinances

Resolved by the city council of the city of Tacoma that said city council hereby declares its intention to construct a 20 foot roadway and a two foot sidewalk on one side of D street from South 20th to 21st street as recommended by the Board of Public Works.

adopted by unanimous vote of the council present. Absent & Warner

Ordinance No. 386 entitled an ordinance to provide for calling a special election for the purpose of submitting to the legal voters of the city of Tacoma the question whether said city city shall issue money for the purpose of funding its existing indebtedness and for building a city hall and issuing its negotiable bonds therefor read first time and passed by all members present voting by yea & absent Warner.

Whereas this being the day and time appointed by the city council of the city of Tacoma for hearing objections in the matter of the following assessments for the following improvements

Sidewalk No. 6 on D street from North 6th to North 12th street
D street from S. 6th to Stella street
Sewer in alley between said streets from South 9th to South 11th street.

and no objections having been made or filed against said assessments or as to the amount of, or the manner of levying said assessments and the time for such removal having expired it is therefore ordered by the city council that said assessments be and they are hereby approved by all the members present voting yea absent Warner

An ordinance appropriating $1000 from the General Fund for a Park Fund was read second time and reported to the Finance committee.

M. S. Hill
Pres. pro Council

Asst Clerk

City Council rooms Jan 17. 1890.

The council met in regular session all the members present the President of the Council in the chair.

The following business was transacted to wit:
Petitions, remonstrances and communications.

Remonstrances against improvement by planking South 9th and 11th streets from Pacific Avenue to Tacoma Avenue were Communication from the Board of Public Works in reference to planking a part of 6th Ave to street Com.
A remonstrance against vacation of Adams Ave to Jud Com
A petition from W. P. Leonard in reference to unequal assessment on Washington Ave were referred to the Street Committee

The following petitions were referred to the Health & Police committee.
G. B. Bertoldo & Co Lot 19, Block 1105 liquor license
J. J. Rutledge to Alexander Rutledge transfer " "
Leo Streigel Lot 3 Block 3 Hannah & Carroll's Ave "

A petition for improvement South 10th Street K St to Tac ave
Petition of Frank H. Lloyd for vacation of Plat Lyons Ave
refd to B.P.W.

Petitions for the following lights were referred to the Fire & Water Committee East E & 29th East F & 30th Tacoma Ave. Delin & 30th.

Claim of Nick Klausman and report of the viewers with their bill for services in the matter of change of grade C and 25th street refd to the claims committee

Reports of Committees

The Health & Police Committee recommend the following saloon licenses.
Transfer from A. Weinberg to Michael J. Miller No 1125 D St.

The proposition of Dr C. P. Culver to furnish meteorological tables for the use of the Health Office at the rate of $5.00 per month which was referred to the Health & Police committee recommend as follows that the said proposal be accepted.
E. S. Orr
R. G. Meath
H. C. Clement

adopted

Your committee on Health & Police recommend that the reports of the Chief of Police and the Health Officer be accepted.
E. S. Orr
R. G. Meath
H. C. Clement

adopted

In reference to the Petition for change of name of the streets known as Del Norte Ave Wayne Street and others to Ist West Avenue together with the recommendation of the Board of Public Works that said streets be called "Twelfth Street" which were referred to the Street Committee Jan 20. 1891. Your Committee on Streets recommend that the report of the Board of Public Works be concurred in.
H. H. Warner
H. C. Clement
H. Carr

adopted

City Council rooms Jan 17. 1896.

The council met in regular session all the members present the President of the Council in the chair.

The following business was transacted to wit:
Petitions, remonstrances and communications.

Remonstrances against improvement by planking South 9th and 11th streets from Pacific Avenue to Tacoma Avenue were
Communication from the Board of Public Works in reference to planking a part of 6th Ave to street Com.
A remonstrance against vacation of Adams Ave to Jud Com.
A petition from W. P. Leonard in reference to unequal assessment on Washington Ave were referred to the Street Committee

The following petitions were referred to the Health & Police committee.
G. B. Bertoldo & Co Lot 19, Block 1105 liquor license
J. J. Rutledge to Alexander Rutledge transfer " "
Geo Streigel Lot 3. Block 3. Hannah & Carrolls Ad.

A petition for improvement South 10th street Kst to Tac ave
Petition of Frank H. Kloyd for vacation of Plat Lyons Ad.
refd to B.P.W.

Petitions for the following lights were referred to the Fire & Water Committee East E & 29th East W & 30th Tacoma Ave. Delin & 30th.

Claim of Nick Klausman and report of the viewers with their bill for services in the matter of change of grade C and 25th street refd to the claims committee

Reports of Committees

The Health & Police Committee recommend the following saloon licenses.
Transfer from A. Weinberg to Michael J. Miller No 1125 D St.

The proposition of Dr C. P. Culver to furnish meteorological tables for the use of the Health Office at the rate of $5.00 per month which was referred to the Health & Police committee recommend as follows that the said proposal be accepted.
E. S. Orr
R. G. Meath
H. C. Clement

adopted

Your committee on Health & Police recommend that the reports of the Chief of Police and the Health Officer be accepted.
E. S. Orr
R. G. Meath
H. C. Clement

adopted

In reference to the Petition for change of name of the streets known as Del Norte Ave Wayne Street and others to "West Avenue" together with the recommendation of the Board of Public Works that said streets be called "Twelfth Street" which were referred to the Street Committee Jan 10. 1891. Your Committee on Streets recommend that the report of the Board of Public Works be concurred in.
H. H. Warner
H. C. Clement
H. Carr

adopted

The Board of Public Works have examined plats of Rushers Addition Clements and the Mechanics Home additions and recommend their acceptance. adopted

The Health & Police Committee recommend that the Board of Public Works advertise one week for sealed proposals for board of the city prisoners.

E.S. Orr
R.G. Meath
H.C. Clement

adopted
also that the Board of Public Works have published the rules and regulations of the Health Department.

The Fire & Water Committee recommend the following electric lights. "East C & 31st st

R.G. Meath
E.S. Orr.

In reference to petition for Lights & Hydrant on G St between 21st & 25th. We your Fire & Water Committee have already ordered Hydrants and lights near same.

R.G. Meath
E.S. Orr.

In reference to petitions from volunteer firemen for exemption certificates. "We your committee on Fire & Water recommend that all those who have rendered seven years service receive said certificates

R.G. Meath
E.S. Orr
H.H. Warner

In reference to the claim of Andrew Swanson erroneous assessment Lot 15 Block 63 Coulters Ad. The claims committee to whom this referred recommend its reference to the city atty.

H.C. Clement
C.M. Johnson
E.S. Orr.

Also in the matter of the claim of Alice Latham erroneous tax sale Lots 7 8 9 & 10 Block 8012 the City Treasurer is instructed to correct the assessment roll for 1889 so that said property will show clear of delinquent taxes for that year.

In the matter of the claim of I.B.S. Isted for $9.15 paid for an erroneous tax sale the council order its repayment.

Gentlemen:-

In the matter of the petition of Maurer & Betschart in relation to the saloon license issued to one Edward Tobin on Lot 26 in Block 1105: I am of the opinion that, if the license issued to said Tobin was issued without the consent being first obtained of the owner of the premises, that is in violation of the laws of the State of Washington and the ordinances of this city. No lessee of any premises can take the place of the owner in giving his consent for a liquor license under the laws of the state and city.

Very respectfully
S.C. Milligan
City Attorney

On motion the license of the said Edward Tobin Lot 26 Block 1105 is hereby revoked and the clerk is ordered to draw a warrant for the amount to cover the unexpired term of the license.

the Board of Public Works recommending improvement of the following streets in accordance with petitions for the same.

"Wayne St. and Ave. North Ave. from the East to West line of Section 6 Quincy St. from Div. Ave. to E. 40 ft. grade and 8 ft. sidewalk each side.

"First Street N. North Steele to Jefferson"

also a sewer in the alley between E. and 6th St. from McCarver St to 150 feet east of Starr St.

Resolutions and Ordinances

An ordinance No 387 changing grade S. 16th between Pac Ave and East L street was read three times and passed by unanimous vote of the full council

An ordinance reducing salaries of city officers was read 1st time.

An Ordinance amending the Plumbing ordinance was read twice and referred to the Judiciary Committee

An Ordinance appropriating $1000 for a Park Fund was read double time and passed by unanimous vote of the full council

An Ordinance vacating that part of Addison st lying between South 23 and South 24 streets and that part of South 24th Street lying west of a line drawn fifty feet west of the east line produced of Blocks No 2386 and 2406 read first time

D St from Division Ave to St Helens Ave

from N. Street to 6 Street in accordance with the recommendation of the Chief Engineer also that the West half of the

Resolved by the city council of the city of Tacoma that N. Street be widened from Division Ave to St Helens Ave and St Helens Ave from N. Street to 6 Street in accordance with the recommendation of the Chief Engineer also that the West half of the

Jan 18, 1887

Second Story of Engine House No 1 be changed so as to give more light and ventilation also that water mains be laid on Center Street from present terminus on N. Street to Bailey St and that hydrants be placed at proper points also that mains be laid in Old Tacoma down Starr to Commercial to Second St from east end thence to Steele Street with hydrants at proper intervals adopted by the full council voting yea

On motion the request of the Chief of the Fire Dept to be allowed to use three horses on Engine No 3 during the winter months was granted.

Jan 18, 1887

Yeas and Nays on Ave & Wash Sts

The following resolutions were adopted by the full council voting yea

Read read by the city council of the city of Tacoma that said city council hereby declares its intention to improve Wayne St and Dr. North Ave from the East to West line of Section 6 by planking and sidewalks abutting owners to be done by day labor

Quincy St from Div Ave to 6th Ave

Resolved by the City Council of the city of Tacoma that said city council hereby declares its intention to improve Quincy Street from Div Ave to 6th Ave by grading said street 40 feet wide to grade special grades by building 8 ft. sidewalks on each side of said street abutting owners to be done by labor

1st & 1st North Steele to Jefferson

Resolved by the city council of the city of Tacoma that said city council hereby declares its intention to improve 1st Street N. North from Steele to Jefferson St by grading its full width and by building sidewalks on both sides third of said street abutting owners to be done by day labor

Ave. 5th & 6th McCarver St. East of Starr St. Sewer

Resolved by the city council of the city of Tacoma that said city council hereby declares its intention to construct a sewer in the alley between 5th and 6th street from McCarver street to 153 feet east of Starr St. at expense of abutting owners.

A motion was adopted that the Board of Public works be requested to report the probable cost of the necessary repairs to McCarver street wharf.

A motion was adopted that the Mayor, the President of the council together with other gentlemen constitute themselves a committee for the purpose of making a statement for the instruction of voters in reference to the coming election and the necessity of issuance of bonds for the purpose funding the city indebtedness.

The Board of Public Works having recommend that 6th Avenue be planked on one side from Division Ave to M street on motion it was so ordered.

Geo Haskin
Clerk

M. S. Hill
Pres of Council

City Council rooms Jan 24, 1891

The council met in regular session all the member except Berryhill present. The President of the council Hill in the chair.

The following business was transacted: to wit:

A proposal from R. B. Mullen for the purchase of a strip of land 20 feet wide on the east side of the Boulevard in Home Addition. To St Com & City Engr

A communication from Drs Goddard & Tuttle in reference to office room at 907 R R street for the Health Office. To H & P com

A communication from the Board of Public Works in reference to the Crematory on Cliff Avenue. refd to Fire & Water Com

A petition from property owners for a sewer in Alley between K & L streets from North 6th to North 7th st. refd to Board of Public Works.

A communication from the controller in reference to contracts on public buildings. refd to Jud Com

A communication from the City Treasurer asking permission to transfer from the road fund the amount of $33.00 for the purpose of redeeming warrants erroneously drawn upon Rail-Road and Jefferson Street funds which funds never existed. granted

A communication from the City Treasurer asking permission to transfer all money collected upon the Fire and Water supply fund to the General Fund. granted

Reports of Committees

The Health & Police Committee recommend the following saloon licenses and transfers:
J. J. Rutledge to Alexander Rutledge transfer 1215 Pac Avenue.
Geo Streigel Lot 3 Block 3 Hannah & Carrolls Adn
L. B. Bertoldo & Co Lot 19 Blk 1105

E. S. Orr
R. G. Meath
H. C. Clement

adopted.

The Board of Public Works have investigated the condition of the McCarver Street Wharf and find that the probable cost of repairing it would be about $750. We further recommend that the warehouse be moved back about 100 feet and that the first three or four rows of piles be coated at an estimated cost of $200.

adopted

In reference to petitions for improvement of the following streets: S 10th K to Tac Ave. S 10th K to Pine St.
The Board of Public Works recommend the improvement be made as prayed for

adopted

The Board of Public Works recommend that a 16 feet roadway of plank be built on 6th Ave from Division Ave for 600 or 700 feet west or as far as the condition of the street requires.

adopted

The Finance Committee having examined the report of the City Treasurer for the month of Dec 1890 and find it complete and comprehensive and recommend its adoption.

H. C. Clement
C. M. Johnson
E. S. Orr

adopted

In reference to a petition for paving S 10th street from Pacific Avenue to A Street with Duffs block pavement. The Board of Public Works that a contract be entered into with Mr Duff for $1100. the amount of the lowest bid for planking said street.

adopted

The Board of Public Works report having ordered Fire Alarm boxes and Pompier ladders as per a previous order of the Council.

In reference to a recommendation of the Board of Public Works and a communication from Paul Schulze objecting against planking between the tracks of the Tacoma R. W. and Motor Co. between 9th street and D street on St Helens Ave.
Your Street Committee to whom this matter was referred recommend that the planking be done temporarily and a 12 in plank on the out side of rail and as the street is becoming very public, that the matter of permanent improvement be considered at once.

H. H. Warner
H. C. Clement
H. Carr

adopted

In reference to a remonstrance of W. P. Leonard against an alledged erroneous assessment on Washington Ave. the street committee recommend that the matter be referred to the City Controller.

granted

Claims and bills referred to the Finance Committee power to act

Ordinances & Resolutions.

Ordinance No. 388 entitled an Ordinance substituting the name of Pearl St. for that street designated as Del Monte Avenue, Wayne Street and Circuit Street, was read three times and passed by unanimous vote of the members present, Burnhill absent.

An ordinance reducing salaries of City Officers read second time and referred to Judiciary Committee.

An Ordinance vacating a part of Adams Street read second time and referred to Judiciary Committee.

Sout. 10th St. to Pac. Ave. Resolution No. 1087

The following resolutions were adopted by unanimous vote of the members present, absent Burnhill.

Resolved by the City Council of the City of Tacoma that said city council hereby declares its intention to improve South 10th Street from K Street to Pacific Avenue at the expense of the owners of lots and parcels of land fronting on said street within said limits said improvement to consist of grading 40 feet in width in the middle of the street and by building a sidewalk 8 feet wide on each side thereof and by planking for park purposes the strip of land between the sidewalk and the grade. said work to be done by day labor under direction of the Board of Public Works as provided in the ordinance of the City of Tacoma relating to local improvements passed January 3rd 1890.

South 9th St. to Tacoma Ave. Resolution No. 1088

Resolved by the city Council of the City of Tacoma that said City Council hereby declares its intention to improve South 9th Street from K Street to Tacoma Avenue at the expense of the owners of lots and parcels of land fronting on said street within said limits said improvement to be by grading said street to an official grade and by building a sidewalk on both sides thereof said work to be done under direction of the Board of Public Works by day labor.

South 10th St. to Pacific Ave. Resolution No. 1089

Resolved by the City Council of the City of Tacoma that said City Council hereby declares its intention to improve South 10th Street from A Street to Pacific Avenue at the expense of abutting owners, said improvement to consist of paving said street with Bitulithic pavement from curb to curb providing said pavement can be laid as cheaply as with plank.

Whereas this being the day and time appointed by the City Council of the City of Tacoma for hearing appeals from the following named assessment rolls for the improvement of

South 9th Street from A Street to Pacific Ave planking
" 11th " " " " " "
" 13th " " " " " "
" 14th " " " " " "
" 29th " from Pacific Ave to Yakima Ave.

Also between Tacoma Ave and A Street from South 8th to South 9th St. and no objections having been made or filed against said assessments or as to the amount of or the manner of levying said assessments and the time for such objection having passed it is therefore resolved that the said assessments be and are hereby declared regular and are confirmed by unanimous vote of the members present, absent Burnhill.

A motion was adopted that City officials, Heads of departments be requested to be present at the regular meetings of the council.

Adjourned to Jan 3rd 1890.

M. D. Hill.

Geo Kaulin
City Clerk.

City Council rooms Jan 31 1891

The council met in regular session the president of the council in the chair. Present Berryhill, Clement, Hill, Johnson, Orr, Warner. Absent. Carr, Meath.

The following business was transacted, to wit:

Petitions, remonstrances and communications.

The following matter was referred to the Health & Police Committee.
Petition of Schliep Bros for liquor license Lot 4 Block 803.
" " C W Hulin & Co " " " 10 " 1506
" " John J Malone " " 8 " 803.
Appeal of J W Pinkerton and Robt Wingate against assessment for improvement of Starr St from 2d street to the water referred to the Claims Com with power to act.

Claim of Jane Walters for construction of sidewalk on G street and North 6th refd to Claims Committee with power to act.

The following matter was referred to the street committee
The recommendation of the Board of Public Works for improvement of South 10th street through the nigger tract.
also recommendation for a lower grade on 1st St Old Town between Carr and Steele streets.
recommendation for purchase of blacksmith shop for street dept.
Communication from Wm J. Duley in reference to wood preservative
A petition for improvement South 4th street from E to D street.

Claim of Geo Athum in reference to a double assessment Lots 7 & 8 Block 8627. Claims com

Petitions for arc lights North 2d & S. Corner L & Division Ave. to Fire & Water Com

The following matter was referred to the Board of Public Works
A petition for improvement of Elm street from Center St to Prescott Ave.
a recommendation of the street committee for purchase of land near 15th street upon which to erect a crematory for disposal of garbage.

A petition to widen A street through Carrs 3d adn and Sea View Adn referred to the Board of Public Works.

Reports of committees

Your Fire & Water committee recommend placing the following arc lights. cor East E and 29th St. East F & 30th St. at intersection of Tacoma Av Delin & 30th Sts adopted

The recommendation of the Board of Public Works that the offices formerly occupied by the City assessor be used by the Plumbing Inspector and building inspector and that the offices now used by those officers at 907 R R street be given to the Board of Health and the City Physician adopted

The report of the Building inspector for the quarter ending Dec 31. 1890 approved

In the matter of the claim of Nicholas Klausman for damages by reason of a change of grade Lots 1 & 2 Block 2505 C street and South 25th Your committee on claims recommend that amount of the award of the viewers $750.00 be paid.
C. M. Johnson
H Carr.

adopted

Report 2505 Nicholas Klausman Net 14

In the matter of the petition of R. K. Nance for lease to furnish liquor license at No. 1328 Pacific Ave. to Simon Annan Low Health & Police committee recommend that the prayer of the petition be granted.

E.S.Orr
H.C.Clement

adopted.

a communication from Moss Bro. giving notice of expiration of lease of city office at 907 R.R. Ave. the Board of Public Works was ordered to secure the same quarters for the next fiscal year.

The chief of Police submitted the following names of officers for confirmation: C.W. Eckam, F.W. Brown (Lieut.) C.E. Brown (Sergt.) F.P. Bird, H.M. Brunell, A.T. Bunch, A.S. Read, Walter Saltzell, E.S. Stephens, C.W. Jones.

confirmed

The Board of Public Works report having examined the plat of Terrace Addition and recommend its acceptance.

adopted

The Board of Public Works recommend that the contract made with Joe Lee for the improvement of Alder street from Wallace to Division be annulled as the proceedings in the matter were irregular and for the further reason that a new petition for said improvement is now pending, and for which the said board have just advertised for bids.

adopted

In reference to a petition praying for a grade of 16th street from K street to Pine street its full width, which is a grade of 40 ft. in width as resolved by the city council January 5th 1891. The Board Public Works recommend that the prayer of said petition be granted.

adopted

Resolutions and ordinances

Resolution No. 1090

Resolved by the City Council of the City of Tacoma that a committee of three be appointed by the chair to include the chairman, to investigate the terms tendered by the Tacoma Railway & Motor Company and to ascertain what can be done to improve the service of said company for the benefit of the public and report as early as possible to this council. The chair appointed Wallace in addition to himself, Johnson and Varney.

State of Condemnation

Ordinance No. 1091

Whereas, it has become necessary and expedient in the judgment of the city council of the City of Tacoma to appropriate the lands, tenements, hereditaments and premises, the same being private property, as hereinafter described for the purpose of opening, straightening and extending State street from Delin the Tacoma Land Company's Addition to Tacoma, from North Avenue to South 40th street and also from Ross Avenue to Prescott Avenue, to wit: Commencing at a point 33 feet north of the South-west corner of the South-east quarter of the South-east quarter of the North-east quarter of Section 6, Township 20 North, Range 3 east on the east boundary of Lyons Addition to Tacoma; thence running north along the east boundary of Lyons Addition to Tacoma, 625 feet; thence east 33 & 56/100 feet; thence south 625 feet to a point 33 & 40/100 feet east of the point of begining; thence west 33 & 40/100 feet to a point of begining. The owner or reputed owners being Saltzell & Rouse; and C. H. Easterday.

Also commencing at a point 295 feet south and 722 & 50/100 feet west of the North-east corner of Section 6 Town. 20 north Range 3 east; thence running south along the eastern boundary of Ross Addition to Tacoma, Pierce County, Washington 112 & 56/100 feet; thence east 55 & 50/100 feet; thence north 112 & 56/100 feet; thence west 55 & 50/100 feet to place of begining The owner or reputed owner of which is Jennie Clark.

Also commencing at a point 407 & 56/100 feet south and 752 & 50/100 feet west of the North-east corner of Section 6 Town. 20 north Range 3 east; thence running south along the eastern boundary of Ross Addition to said Tacoma 112 & 56/100 feet; thence east 55 & 50/100 feet; thence north 112 & 56/100 feet; thence west 55 & 50/100 feet to place of begining. The owner or reputed owner of which is John McIvers.

Also begining at a point 520 & 90/100 feet south and 722 & 50/100 feet west of the North-east corner of Section 6 Town. 20 north Range 3 east; thence running west 30 feet to eastern boundary of Ross Addition to said Tacoma; thence south along said eastern boundary of Ross Addition 231 & 59/100 feet; thence east 30 feet; thence north 231 & 59/100 feet to place of begining. The owner of which is [redacted]. C. P. Ferry

Also [redacted] begining at a point 520 & 90/100 feet south and 722 & 50/100 feet west of the North-east corner of Section 6 Town. 20 north, Range 3 east; thence running south 231 & 59/100 feet; thence east 25 & 50/100 feet; thence north 231 & 59/100 feet; thence west 25 & 50/100 feet to place of begining. The owner or reputed owner of which is Walker H. Tisdale.

Also commencing at a point 752 & 50/100 feet south and 752 & 50/100 west of the North-east corner of Section 6 Town. 20 north, Range 3 east; thence running south 96 & 37/100 feet; thence running east 55 & 50/100 feet; thence north 96 & 37/100 feet; thence west 55 & 50/100 feet to place of begining. The owner or reputed owner of which is F. D. French

AND WHEREAS, the opening, straightening and extending of said State Street as aforesaid will enhance the property abutting upon said street, and afford the owners thereof easier and more convenient access thereto;

THEREFORE, be it

Resolved, by the said city council of the City of Tacoma, Pierce County, Washington, that said council hereby declares its intention to condemn and appropriate to the public use, so much as is necessary of the above described lands for the improvement of said State street as aforesaid.

The above resolution adopted by unanimous vote of members present. Absent Carr & Meath

Resolution No. 1097

Resolved by the City Council of the City of Tacoma that said City council hereby declares its intention to improve North 11th street from St. to Grant or 5th street by grading said street within said limits and by building sidewalks on both sides thereof at the expense of the owners of abutting property adopted by unanimous vote of members present, absent Carr & Meath

C St. Union Av to Puget Sd. Av. Resolution No. 1093

Resolved by the City Council of the City of Tacoma that said city council hereby declares its intention to improve C street from Union Avenue to Puget Sound Avenue by grading said street to an official grade and by building sidewalks on both sides thereof at the expense of the owners of lots and parcels of land fronting on said street within said limits. all the members present voting yea. absent Carr & Meath

S 23d St. J to Kalunt Resolution No. 1094

Resolved by the City Council of the City of Tacoma that said city council hereby declares its intention to improve South 23d & Adams street from J street to Kalunt Street by grading said street to an official grade and by building sidewalks on both sides thereof at the expense of the owners of lots and parcels of land fronting on said street within said limits. all the members present voting yea. absent Carr & Meath

Alley bet Pac Av & A St. 7th to 15th Resolution No. 1095

Resolved by the city Council of the city of Tacoma that said city council hereby declares its intention to improve the Alley between Pacific Avenue and A street from South 7th to South 15th street said improvement to consist of a planked roadway 28 feet in width and a side walk 6 feet wide on each side thereof at the expense of the owners of lots abutting on said alley within said limits. all the members present voting yea. absent Carr & Meath

Sewer Alley bet K & L No 6th to N 7th Resolution No. 1096

Resolved by the city council of the city of Tacoma that said city council hereby declares its intention to construct a sewer in the alley between K and L streets from North 6th to North 7th street at the expense of the owners of lots abutting on said alley within said limits. all the members present voting yea. absent Carr & Meath

The following ordinances were read twice and referred to the Judiciary Committee.
An ordinance fixing a rate of license for shows and theatrical exhibitions.
An ordinance fixing rates at which Light and water Companies shall charge its patrons for electric lighting also —
An ordinance fixing a rate of charges for which water may be supplied by Light and Water Companies to its patrons.

An Ordinance No 390 fixing salaries of certain city officials was read third time and passed.

The report of the Chief of Police for June 1890 was referred to the Health and Police Committee.

Report of the Park Commissioners.

In accordance with a resolution of the Board of Park Commissioners of this city, I herewith submit to your Honorable Body, a report of money expended in improving the various parks, for the year ending December 31st 1890, by resolution of the Board of Park Commissioners.

Wright Park.

Work begun, August 1st, 1890.
Amount expended up to Dec. 31st, 1890. $4017.13
Amount expended from Dec. 31st, 1890, to date, $209.86

Point Defiance Park.

Work begun, July 1st, 1890.
Amount expended up to Dec. 31st, 1890. $4254.75
Amount expended from Dec. 31st, 1890, to date, $204.36

Total amount expended during 1890. $8271.88
Total amount expended, Dec. 31st 1890, to date, $413.02
Amount expended on all Parks to date, $8684.90

Of the total amount $4225.79 was appropriated by the City and the remainder, $4459.11 was raised by private subscription.

Very respectfully,
F. J. Meade
Secretary.

adopted as read

Claims and bills referred to the Finance Committee.

Adjourned to Oct 7. 1890.

M. S. Nebeker
Pres. of Council

Attest:
Clerk

City Council room Oct 7. 1890

The council met in regular session all the members except Heath and Warren present. The President of the Council in the Chair.

The following business was transacted to wit:

Petitions remonstrances and communications.

The following were referred to the Strut Committee.
Petition for Grading Ave F Sea View Addition.
Petition for extension of time for collection of assessment for improvement of 3d Ave from Cedar to Delaware.
Petition for directing a crosswalk made of plank on Cor 9th & Slater's to be put down.

Protest of Allen C Mason against an assessment for improvement of Chemung Road referred to the City Atty also send reference of a communication from the Park Commissioners in regard to squatters at Point Defiance Park.

The following were referred to the claims committee
Claim of E. V. Sawyer for damages by reason of change of grade of 6th Street.
Petition of Louis Sime in reference to an assessment for improvement of Cedar Street.

Communication from the City Treasurer asking that warrants be drawn to pay County Tax on Lot 7 Block 42 and also on Lots 8 & 9 Block 179 and Lot 17 Block 1709 Clerk ordered to draw warrants for $9.72 and $30.92

Complaint of Fidelity Trust Co against Tacoma Light & Water Co ref to Fire Water Com

Reports of Committees

Your Judiciary committee to whom was referred the ordinance fixing a rate of license for shows and theatres recommend its passage.

C. M. Johnson
H. Carr
R. G. Meath

adopted

A recommendation from the Board of Public Works for payment of contract price for the construction of the Police Patrol Telegraph

refd to the H. & P. Com

In the matter of petition for improvement of E street from 23d to Jefferson and South 4th street from E street to D street. The Board of Public Works recommend that the improvements be made as prayed for

adopted.

The Health and Police Committee recommend that the report of the Chief of Police for Jany be accepted

H. C. Clement
E. S. Orr
R. G. Meath.

adopted.

In reference to the recommendation of the Board of Public Works for the purchase of the blacksmith shop near the city stables. The street committee recommend that the council be furnished with a statement showing the amount paid out for blacksmith work the past month.

H. H. Warner
H. Carr
H. C. Clement

adopted

Your committee on Health & Police recommend that the report of the Judge of the Police Court for the month of Jany be accepted.

E. S. Orr
H. C. Clement
R. G. Meath.

adopted

Your committee on Health & Police recommend that the following saloon licenses be granted

Schlieb Brothers Lot 4 Block 803.
C. W. Hulin & Co Lot 10 Block 1506.
John J. Malone Lot 8 Block 803.

E. S. Orr
R. G. Meath
H. C. Clement

adopted

In reference to the recommendation of the Board of Public works for improvement of South 10th street through the nigger tract. The street committee recommend that the matter of this improvement be held over for the present as the city will have to pay for said improvement

nigger tract

H. H. Warner
H. Carr
H. C. Clement.

adopted

The matter of the petition for the following arc lights at junction of North 2d and I sts. The Fire & Water Com. report favorable on this petition

R. G. Meath
E. S. Orr
H. H. Warner

adopted

The mayor submitted the name of R. L. Robertson for Building Inspector. the appointment confirmed by unanimous vote of the council.

The Board of Public Works having recommended lowering the grade of First Street 10 or 12 feet between Cedar and Steele Streets and that the expense of the said improvement be paid from the general fund the estimated cost of which amounts to $1500.

The Street Committee recommend that the report of the Board of Public Works be adopted.

H.N. Warner
H. Carr
H.C. Clement

adopted

In the matter of the complaint of Daniel McDonald against Police Officer Flanigan the Committee on Health & Police examine Officer Flanigan for not arresting the clerk when he interfered with him while in the discharge of his duties as an officer.

E.S. Orr
R.L. Neath
H.C. Clement

adopted

The Board of Public Works submit the following report in reference to expense of planking South 12th Street from A St to Pacific Ave.

Nails	26.25	
Lumber	675.09	
Labor	406	Total $1107.34

The comparison between this work and that done by contract is as follows

Ninth Street	H.C. Willis Contractor	Cost $1200	Engr Est	$1350
Eleventh "	Union Mill Co	" " 1040	"	1250
Thirteenth "	H.C. Willis	" " 1020	"	1200
Fourteenth "	H.C. Willis	" " 1100	"	1250
Fifteenth "	Jas Lee	" " 1354.25	"	1425
Twelfth "	Day Labor	" " 1107.34	"	1300

In reference to a communication from Wm J. Kelly submitting a plan for improving road in Jarmin's and Dodd's filling. The Street committee recommend its reference to the Board of Public Works

H.N. Warner
H. Carr
H.C. Clement

adopted

Ordinances and resolutions

The following ordinances were read first time.
An Ordinance appropriating $2500 for the Park Fund.
An Ordinance granting to the Western Union Telegraph Company the privilege of erecting poles and stretching and fastening wires thereon in certain streets.
An Ordinance granting to Henry Hulton and associates the right to supply electricity for power was read first time and ref. to Fire Water Com.

The following ordinances were read time and referred to the Judiciary committee.
An ordinance vacating a part of the plat of Lyons Addition and
An Ordinance fixing a rate of license for intelligence offices.

Ordinance No 391 fixing rate of license for shows and theatrical exhibitions was read third time and passed.

R R of 1st & Jeff Sidewalk Ord 1504 Reconsidered

Resolved by the city Council of the City of Tacoma that the city Council hereby declares its intention to improve Railroad street between N St and Jefferson Streets by the construction of a sidewalk on the east side of said street with curb limits at the expense of the owners of lots in Block 150 [illegible] reconsidered

South 4th St
from G to Jefferson
Resolution No. 1049

Resolved by the City Council of the city of Tacoma that said city council hereby declares its intention to improve South 4th street from G street to Jefferson street by grading said street to the full width to said street, grade and by building sidewalks on both sides thereof in front of the several lots and parcels of land fronting thereon within said limits as fixed by all members present voting Yea. Absent Meade.

South 4th St
G to Jefferson
Resolution No. 1049

Resolved by the city Council of the city of Tacoma that said City Council hereby declares its intention to improve South 4th street from G street to Jefferson street by grading said street to the full width to said street grade and by building sidewalks on both sides thereof in front of the several lots and parcels of land fronting on said street within said limits. Adopted by all members present voting Yea. Absent Meade.

Whereas this being the day and time appointed by the city council of the city of Tacoma for hearing appeals in the matter of the following assessment rolls, viz:

For improvement of G street from South 6th to South 8th street and for construction of a sewer on G street north from Cliff Avenue to North 9th street.

And no objections having been made or filed against said assessments, or as to the amount of or the manner of making said assessments and the time for such objections & hearing having passed it is therefore ordered that said assessments be declared in all things regular and are hereby approved and the City Clerk is hereby ordered to file the same in the office of the City Treasurer for collection, and the treasurer is ordered to collect said assessments and the ordinances providing for the improvements for which said assessments were made. Adopted by all members present voting Yea. Absent Meade.

Claims and bills referred to the finance committee.

The clerk instructed to notify the Harbor Master to make a report of the affairs in connection with his office each month.

Adjourned to Feby 14. 1891.

W. D. Hill
Pres. of Council.

Geo. Hallin
Clerk.

City Council rooms Feby 9th 1891.

The city council met in special session for the purpose of canvassing the vote cast at the annual voting precincts of the city of Tacoma on Tuesday Feby 3rd 1891 in compliance with the provisions of Ordinance No. 386 entitled "an ordinance to provide for calling a special election for the purpose of submitting to the legal voters of the city of Tacoma the question whether said city shall borrow money for the purpose of funding its existing indebtedness and for building a city hall and issue its negotiable bonds therefor."

The following members of the council were present the president in the chair. Hill, Clement, Howe, Bernhill, Meath, Johnson, Orr, Absent, Warner.

The president of the council in compliance with the provisions of Section 6 Article 7 of the City charter of the City of Tacoma administered to the clerk the following oath: "I, George Hallin do solemnly swear that the returns purporting to be the election returns of the several precincts of the different wards of this city have been in my custody since delivered to me by the judges of election and that they are the same as when I received them. So help me God."

Signed George Hallin. City clerk.

We the undersigned members of the city Council having met for the purpose of canvassing the vote of the municipal election held in the several precincts of the city of Tacoma Feby 3 1891 do find as follows that there were cast the following number of votes for the purpose of issuing bonds for funding the outstanding indebtedness of the city of Tacoma and for the purpose of issuing bonds to the amount of $200,000 for paying the expense of a city hall building.

For the bonds 2986 votes. Against the bonds 81 votes. Blank 10. Total 3077.

Signed
W. S. Hill. 1st Clement.
Howard Carr. 115 Bernhill
R. G. Meath. C. M. Johnson
E. S. Orr.

a motion was adopted ordering the clerk to draw warrants to cover the necessary expenses of the said election.

Council thereupon adjourned.

Geo Haskin
City Clerk

M. S. Hill
Prest of the Council

City Council rooms Feb 14. 1891

The council met in regular session all members except Johnson present. The President of the council in the chair.

The following business was transacted, to wit:
Petitions, remonstrances and communications.

A petition asking the prohibition of Steam motors on the Point Defiance Rail Way after March 27. 1891 refd to Street Com

A Remonstrance against improvement of Ash street between 19th and Adams streets refd to Street Com

Matter of the Contract for the Police patrol Telegraph was referred back to the Health and Police committee with power to act.

A communication from the Chief of the Fire Department with reference to a firemans relief fund refd to F & W com.

A communication from the Board of Public Works in reference to construction of a temporary plank sidewalk Block 1504 refd to Street Com.

A communication from T. O. Hoott requesting to lay T rails on certain streets for the Peninsular Electric Rail Way refd to the Street Com

Petition for lights at the bridge over the gulch G & 27th streets and at Montgomery Walnut streets refd to Fire Water Com

Claim of J. S. Howell in the matter of an alledged erroneous assessment North Tacoma Ave to Claims Com.

Petition of W. H. Brown for liquor license Block 802
refd to Health & Police Com

Complaint of H. F. Garretson in reference to excavation of alley back of Block 3010 for the Point Defiance Rail Way
refd to the Street committee

Petition of Lottie Bennett in reference to assessment for improvement of North Tacoma Ave.
refd to Board of Public Works

Complaint of Fitch B. Stacy by reason of failure to furnish water on part of Tac L & W Co. 5th and Q sts. Clerk ordered to notify the L & W Co to lay the water mains

Communication from the Secy of the Chamber of Commerce in reference to need of Public Scales refd to Board of P. W.

Petition in reference to pedlars refd to Jud Com.

A communication from Jas McGivan in ref to the Fern Hill R.W. tabled.

A communication from the Board of Public Works asking for further time in the matter of securing a site for garbage furnace.
granted

A communication from the Board of Public Works recommending a revision and publication of the City Ordinances also a communication from the City Clerk in reference to the need of an index to the Journal of Council proceedings
refd to Judiciary Com

Claim of Mercantile Lunch restaurant for $10.00 meals furnished election officers 3d Precinct 3d Ward
rejected

Reports of Committees

The street committee to whom was referred a petition from John N. Fuller and others asking an extension of time for collection of the assessment for improvement of 3d street from Carr to Jefferson, recommend that the time be extended until April 1st 1891.
H. H. Warner
H. Carr
H. C. Clement.

adopted

We your fire and water committee recommend that an electric arc light be placed at corner of L and South 5th st
R. G. Meath
E. S. Orr
H. H. Warner.

adopted

In reference to a petition from residents in the Home Adn for widening A street through sea view Adn the report from the Board of Public Works having been unfavorable to said improvement, the matter was referred the street committee Feb 7th 91 which committee report as follows. We recommend that said petition be not acted upon at present on account of the present condition of city finances.
H. H. Warner
H. C. Clement
H. Carr.

adopted

In reference to a remonstrance against improvement of S 10th street between Tacoma Ave and E streets. We your street committee recommend that the prayer of the petition be granted.
H. H. Warner
H. Carr
H. C. Clement

adopted

In reference to remonstrance against improvement of Wallace & Del Norte Ads by planking. The Board of Public Works recommend that the prayer of the remonstrants be granted.

adopted.

A proposal from T. E. Lambert & Co to enter into contract for street sprinkling. refd to Board of Public Works

Report of the City Treasurer for January 1891 refd to Finance Committee.

In reference to a petition for improvement of 4th street from Cutler & Stella Streets to Cutler & Jefferson streets contract labor the Board of Public Works recommend that said improvement be made as prayed for.

adopted.

The Judiciary Committee recommend the passage of the ordinance vacating a part of the plat of Lyons Addition recommendation adopted

Resolutions and Ordinances.

South 4th st

Resolved by the City Council of the City of Tacoma that said City Council hereby declares its intention to improve North 4th Street from Tacoma Ave to Division Ave by grading said street its full width and by building sidewalks on both sides thereof at the ex[illegible] of the owners of lots and parcels of land fronting on said street within said limits said work to be done in the manner and under the supervision prescribed by all ordinances now in force relating thereto.

North 4th st

Resolved by the City Council of the City of Tacoma that said City Council hereby declares its intention to improve South 4th street from A street to Cliff Ave by grading said street its full width to an official grade and by building sidewalks on both sides thereof at the expense of the owners of lots and parcels of land fronting on said street within said limits said work to be done by day labor and to be completed by all manner and time as provided by ordinance.

The following ordinances were upon second reading referred to the Judiciary Committee.

An Ordinance appropriating $2.500 from the General Fund to the Park Fund.

An Ordinance granting additional franchise to the W. U. Tel Co.

An Ordinance granting franchise to Kinney Hitt & Ainsworth & their associates for the purpose of furnishing electric power &c.

The following ordinances were read first time

An Ordinance providing for issuance of bonds to the amount of $350.000 for the purpose of funding the outstanding indebtedness of the City of Tacoma.

An Ordinance providing for issuance of bonds of the city of Tacoma to amount of $200.000 City Hall

An ordinance vacating the part of the plat of Lyons addition to Tacoma W. T. described as the plat of said addition as the South East quarter of the North East quarter of the South West quarter of North East quarter of Sec 6 Town 20 North Range 3 East W. M. read 3d time and passed

Claims and bills referred to finance committee.

Claim of Snell Bedford & Clay pool & amount of $150.00 for legal services for the Board of Public Works refd to Claims Com

Fred Hosier
Clerk

W. S. Hill.
Pro Tempore

City Council room Feby 7th 1891.

City Council met in regular session all members present except Mr Orr. The President of the Council in the chair.

The following business was transacted, to wit:

Communications, petitions and remonstrances.

The following were referred to the Claims committee
Claim of E M Sargent for damage by reason of change of grade Cedar & 7th Sts
Claim of Tacoma Steam Laundry $30.00 for damage by reason of a horse running collision — ref to the City Attorney

Claim of P K Dayhoff for over assessment on Pacific Ave — ref to Claims Com

Also Claims of Miss M A Pettit & Carl Wickersham — $31.00
Petition of the N P R R Co for relief from excessive assessment
Claim of J J Burke for over assessment $1037.11 on Block 69 Tacoma

The following matter ref to the Fire & Water Com
Protest of Sundry for light & Co to furnish increased light
Petition from residents of South 7th St for water
Petition for light on Pacific Ave from 7th Street to the wharf

Petition of Arthur Bouchie for relief from over assessment on Pacific Ave
Claim of the N P R R for placing Pacific Ave S of 15th Block 19 and Claim of Remonstrance against improvement of Alder Street from 19th and Clara
Petition of Louis Sohn for relief from excessive assessment for the improvement of Carr Street 6th to 5th Tacoma
And a resolution offered by Mr Hall that the City Engineer be instructed to improvement of 9th 10th 11th & 12th Streets W. N. & C. Park & Tacoma through the Nigger Tract — ref to the Board of Public Works

Nigger Tract

A petition from H Babcock for license lot 13 Block 6 1306
" " " for " " lot 1 Block 198 " ref to Health & Police Com

A communication from the Board of Public Works recommending an amendment to the fire limits ordinance permitting construction of a temporary frame building on Block 150 — ref

A petition of F. J. Dickman for admission to the Peninsular Electric Rail Way Co Tacoma — filed — certificate issued — and the petition of Lotter Bennett & Co for relief from assessment for improvement of North Tacoma Avenue — ref to City Atty

A petition for improvement of 12th Street from the east line of section 6 to the West by planking with the recommendation of the Board of Public Works — ref to the Street Committee

The Bond of R. D. Duffy for improvement of S. 10th St. & Pac Ave approved

A communication from the Mayor notifying the council of his acceptance of the resignation of W. H. Zwickey as Chief of Police and of his placing Capt. L. D. Ellis in charge of the Police Dept. — was approved

A communication from Acting Chief of Police Ellis notifying the council of the appointment as reinstating of Sterling Troy to fill the vacancy caused by the relief from duty of D. T. Kelly by Chief of Police Zwickey — the appointment confirmed and the action of Chief Zwickey approved

A communication from the Board of Public Works in reference in reference to the gutter in East B. Street south of 24th Street as a place for the erection of an open garbage furnace — was taken

Reports of committees

"We the Health & Police committee to whom was submitted the matter of the contract with the Police Telephone and Signal Company and the Purchasing committee of the City Council of the City of Tacoma, for the placing of the Police Telegraph system for the City of Tacoma do find as follows: That said system has been placed according to contract and recommend that the sum of five thousand five hundred dollars be paid by the City Controller upon the General Fund of the City of Tacoma therefor.

E.S. Orr
H.G. Clement
Committee

adopted

Your committee on Health & Police recommend that the following retail liquor licenses be granted.

T. F. Leader. Lot 3. Block 27 T.D.
Will A. Brown. Lot 17. Block 802.

E.S. Orr
H.G. Clement
R.Y. Meath

adopted

We your Fire & Water Committee recommend placing the following arc lights.

"At Corner of Montgomery & Walnut streets"
"At the bridge & Street & 27th"

R.Y. Meath
E.S. Orr
H.N. Warner

adopted

The Board of Public Works recommend the following improvements upon petition [illegible] Sidewalk Block 201 Pac. Ave. [illegible] Lot 1 Block 1 Sewers. [illegible] Block 1 to North line of Block 50 Starr's Addition. The Alley in Block 6 Anderson & Peltiers Starr & McCarver's Addition. [illegible] adopted

Your committee on claims would respectfully recommend that a warrant for $6.81 be drawn in favor of F. V. Attebridge for payment for an erroneous assessment paid by him on Lots 2 & 3 Block 26 Puget Park Addition assessment for 1894.

C.M. Johnson
H.G. Orr
H.N. Warner

adopted

In reference to a bill of $150.00 of Snell, Bedford & Clay Post for legal services for the Board of Public Works. We your committee on claims recommend that this claim be allowed.

C.M. Johnson
H.N. Warner

report not adopted and this claim rejected.

We your Judiciary Committee recommend the passage of the following ordinances:

"An Ordinance appropriating from the General Fund the sum of $75.00 for a Park Fund."

"An Ordinance fixing a rate of license for employment agencies."

"An Ordinance prescribing rules and regulations for master plumbers and prescribing rules for plumbing and ventilation of buildings."

In the matter of the recommendation from the Chief of the Fire Dept. relative to organization of a Pneumatic Relief Fund. Your Fire & Water committee recommends that the City Attorney be instructed to prepare an ordinance to cover this matter and that the council give it their full support.

R.Y. Meath
H.N. Warner
E.S. Orr

adopted

Reports of committees

"We the Health & Police committee to whom was submitted the matter of the contract with the Police Telephone and Signal Company and the Purchasing committee of the City Council of the City of Tacoma for the placing of the Police Telegraph System in the City of Tacoma do find as follows: That said system has been placed according to contract and recommend that the sum of Five Thousand Five hundred dollars be paid by the City Comptroller upon the General Fund of the City of Tacoma therefor."

E.S. Orr
H.C. Clemmit
Committee

adopted

Your committee on Health & Police recommend that the following retail liquor licenses be granted:
T. F. Leader, Lot 3 Block 21 T.D.
Mill A. Brown, Lot 17 Block 807.

E.S. Orr
H.C. Clemmit
R.J. Meath

adopted

We your Fire & Water Committee recommend placing the following arc lights:
"At Corner of Montgomery & Pacific Streets"
"At the bridge I Street & 27th"

R.J. Meath
E.S. Orr
H.H. Warner

adopted

The Board of Public Works recommend the following improvements upon petition
Planking sidewalk East side Pacific Ave between 25th & 26th
Sewers. K Street, Wells & Portland Street, Alaska & Pacific Ave between Stair & McCormick, D Street, Wells & Portland Street between Stair & McCormick

adopted

Your committee on claims would respectfully recommend that a warrant for $1.25 be drawn in favor of F.V. Attebridge for payment of an erroneous assessment laid by him on Lots 2 & 3 Block 26 Puget Park Addition assessment of 1889.

C.M. Johnson
H. Chase
H.H. Warner

adopted

In reference to a bill of $150.00 of Snell, Bedford & Clay Pool for legal services to the Board of Public Works. We your committee on claims recommend that this claim be allowed.

C.M. Johnson
H.H. Warner

report adopted and the claim rejected.

We your Judiciary committee recommend the passage of the following ordinances:
"An Ordinance appropriating from the General Fund the sum of $2,500.00 for a Park Fund."
"An Ordinance fixing a rate of license for employment agencies."
"An Ordinance prescribing rules and regulations for master plumbers and prescribing rules for plumbing and ventilation of buildings."

In the matter of the recommendation from the Chief of the Fire Dept relative to organization of a Permanent Relief Force. Your Fire & Water committee recommend that the City Attorney be instructed to prepare an ordinance to cover this matter and that the council give it their full support.

R.J. Meath
H.H. Warner
E.S. Orr

adopted

We your Fire & Water Committee to whom was submitted the report of the Chief of the Fire Dept for the Month of Jany recommend the adoption of the report.

R. G. Meath
H. K. Warner
E. S. Orr

adopted

We your Committee on Finance having examined the report of the City Treasurer for the Month of January recommend its adoption

H. C. Clement
C. M. Johnson

adopted

The Health & Police Committee to whom was referred the matter of need of protectors in the police telegraph alarm boxes report that they have made a contract with the Police and Telephone Signal Co for the same.

adopted

Resolutions and Ordinances

The following ordinances were read first time.

"An Ordinance appropriating five thousand five hundred dollars from the General Fund of the City of Tacoma in payment of the contract for the Police Telegraph System in the City of Tacoma."

"An Ordinance appropriating one thousand and seventy nine dollars and fifty cents for the purpose of purchasing from Julia A McCarter a tract of land in Carr Street between Sixth and Takima Avenue."

Resolution No 1107

Whereas, it has become necessary and expedient in the judgement of the City council of the city of Tacoma to appropriate the lands, tenements, hereditaments and premises, the same being private property, as hereinafter described for the purpose of opening, straightening and extending Center Street to wit:-

Commencing at the S.W. corner of Block six Vandusens addition to Tacoma according to map of same on file in auditors office of Pierce county Wash. Thence east along the north line of Center Street 120 ft to the S.E. corner of said Block 6, thence north along the west line of J St. 20 ft. thence west on a line parallel to the north line of Center St. 120 ft; thence south along the west line of Block 6 20 ft to the point of beginning

Belonging to Andrew Strubstad.

Commencing at the S.W. corner of Block 5 Vandusens addition to Tacoma according to the map of the same on file in auditor's office of Pierce County Wash, thence north along the east line of J street 40 ft. thence east at right angles to the line of J St 90 7/100 feet thence southwesterly along the line of Block 5 to the point of beginning

Belonging to Louis Heidman.

Commencing at the S.W. corner of Block 7 Van Dusens addition to Tacoma according to the map of the same on file in auditors office of Pierce county Wash. thence east along the north line of Center Street 120 feet. thence north along the east line of Block 7 20 feet thence west on a line parallel to the north line of Center St. 120 feet. thence south along the east line of J St. 20 ft. to the point of beginning

Belonging to Thos Carrall.

Commencing at the S.W. corner of Block 8, Van Dusens addition to Tacoma according to the map of same on file in the auditors office of Pierce County Wash. Thence east along the north line of Center Street 120 feet. Thence north along the west line of J Street 20 feet, thence west on a line parallel to the north line of Center Street 120 feet thence south along the west line of Block 8 20 feet to the point of beginning

Belonging to Unknown Owner.

Commencing at the S.W. corner of Block 1 Orchards addition to Tacoma according to map of same on file in auditors office of Pierce county Wash. thence east along the north line of Center Street 100 feet to the S.E. corner of said Block 1 thence north along the east line of Lot 20 120 feet thence west on a line parallel to the north line of Center Street 100 feet to the west line of Lot 19 thence south along the west line of Lot 19 120 feet to the point of beginning

Belonging to Peter T. Jordan.

Commencing at the S.W. corner of Lot 17 Block 2 of Orchards addition to Tacoma according to map of same on file in auditors office of Pierce County Wash. Thence east along the north line of Center Street 100 feet thence north along the east boundary of Lot 17 120 feet thence west on a line parallel with the north line of Center Street 100 feet thence south on the west boundary line of Lot 17 120 feet to point of beginning

Belonging to Unknown Owner.

Commencing at the S.W. corner of Lot 18 Block 2 of Orchards addition to Tacoma according to plat of same on file in auditors office of Pierce County Wash. Thence east along the north line of Center Street 100 feet thence north along the east boundary line of Lot 18 120 feet thence west along a line parallel with the north line of Center Street 100 feet thence south along the west boundary line of Lot 18 120 ft to place of beginning

Belonging to J.G. Mannman.

Commencing at the S.W. corner of Lot 19 Block 2 of Orchards addition to Tacoma according to the map on file in the auditors office of Pierce County Wash. Thence east along the north boundary line of Center Street 100 feet thence north along the east boundary line of Lot 19 120 feet thence west along a line parallel to the north line of Center Street 100 feet thence south along the west boundary line of Lot 19 120 feet to place of beginning

Belonging to John Schulte.

Commencing at the S.W. corner of Block 3 Orchards addition to Tacoma according to map on file in auditors office of Pierce County Wash. Thence east along the north line of Center Street 100 feet thence north along the east line of Lot 16 120 feet thence west along a line parallel to the north line of Center Street 100 feet thence south along the west boundary line of Lot 17 120 feet to point of beginning

Belonging to Rice Pidman & G.

Commencing at the S.W. corner of Lot 19 Block 3 Orchards addition to Tacoma according to map of same on file in auditors office of Pierce County Wash. thence east along the north line of Center Street 100 feet thence north along the east line of Lot 19 120 feet thence west on a line parallel to the north line of Center Street 100 feet thence south along the west line of Lot 19 120 feet to the point of beginning

Belonging to Francis Meinhaver.

Commencing at the S.W. corner of Lot 20 Block 3 Orchards addition to Tacoma according to the map of same on file in auditors office of Pierce County Wash. Thence east along the north line of Center Street 100 feet thence north along the east line of Lot 20 120 feet thence west on a line parallel to the north line of Center Street 100 feet thence south along the west line of Lot 20 120 feet to the point of beginning

Belonging to Unknown Owner

Commencing at the S.W. corner of Lot 17 Block 4 of Orchards addition to Tacoma according to the map of same on file in auditors office of Pierce county Wash. Thence east along the north line of Center Street 100 ft thence north along the east line of Lot 17 120 feet thence west on a line parallel to the north line of Center Street 100 feet thence south along the west line of Lot 17 120 feet to the point of beginning

Belonging to F.L. Mavis.

Commencing at the S.W. corner of Lot 18 Block 4 Orchards addition to Tacoma according to map of same on file in auditors office of Pierce county Wash. thence east along the north line of Center Street 100 feet thence north along the east line of Lot 18 120 ft thence west on a line parallel to the north line of Center Street 100 feet thence south along the west line of Lot 18 120 feet to point of beginning

Belonging to C.W. Hill.

Commencing at the S.W. corner of Lot 19 Block 4 Orchards addition to Tacoma according to map of same on file in auditors office of Pierce County Wash. thence east along the north line of Center Street 100 feet thence north along the east line of Lot 19 120 feet thence west on a line parallel to the north line of Center Street 100 feet thence south along the west line of Lot 19 120 feet to the point of beginning

Belonging to F.T. Crowe.

Commencing at the N.W. Corner of Lot 20 Block 4 Orchards addition to Tacoma according to map on file in Auditors Office of Pierce County Wash thence east along the north line of Center Str 30 feet thence north along the east line of Lot 20 20 ft thence west on a line parallel to the north line of Center Street 30 feet thence south along the west line of Lot 20 20 ft to point of beginning

Belonging to John Schmidt

Commencing at the N.W. corner of Lot 17 Block 6 Orchards addition to Tacoma according to map of same on file in Auditors Office of Pierce County Wash thence east along the north line of Center Str 30 ft thence north along the east line of Lot 17 20 ft thence west on a line parallel to the north line of Center Str 30 ft thence south along the west line of Lot 17 20 ft to point of beginning

Belonging to JO Geisenberger

Commencing at the N.W. Corner of Lot 15 Block 6 Orchards addition to Tacoma according to map of same on file in Auditors Office of Pierce County Wash thence east along the north line of Center Street 30 feet thence north along the east line of Lot 15 20 feet thence west on a line parallel to the north line of Center Str 30 ft thence south along the west line of Lot 15 20 ft to point of biginning

Belonging to Johanna Schuemann

Commencing at the N.W. corner of Lot 19 Block 6 of Chards addition to Tacoma according to map of same on file in Auditors Office of Pierce County Wash thence east along the north line of Center Str 30 feet thence north along the east line of Lot 19 20 ft thence west along a line parallel to the north line of Center Street 30 ft thence south along the west line of Lot 19 20 feet to point of beginning

Belonging to Schumann & Frahuck

Commencing at the N.W. Corner of Lot 20 Block 6 Orchards addition to Tacoma according to map of same on file in Auditors Office of Pierce County Wash thence east along the north line of Center Street 30 ft thence north along the east line of Lot 20 20 feet thence west along a line parallel to the north line of Center Str 30 ft thence south along the west line of Lot 20 - 20 ft to point of beginning

Belonging to Mr Gross Owner

Commencing at the N.W. corner of Lot 17 Block 6 Orchards addition to Tacoma according to map of same on file in Auditors Office of Pierce County Wash thence east along the north line of Center Str 30 ft thence north along the east line of Lot 17 20 ft thence west on a line parallel to the north line of Center Str 30 ft thence south along the west line of Lot 17 20 ft to the point of beginning

Belonging to Herman Vallet

Commencing at the N.W. Corner of Lot 15 Block 6 Orchards addition to Tacoma according to map of the same on file in Auditors Office of Pierce County Wash thence east along the north line of Center Str 60 ft thence north along the east line of Lot 19 20 ft thence west on a line parallel to the north line of Center Str 60 ft thence south along the west line of Lot 15 20 ft to the point of beginning

Belonging to Chas Neimier

Commencing at the N.W. Corner of Lot 20 Block 6 Orchards addition to Tacoma according to the map of the same on file in Auditors Office of Pierce County Wash thence east along the north line of Center Str 30 ft thence north along the east line of Lot 20 - 20 ft thence west on a line parallel to the north line of Center Str 30 ft thence south along the west line of Lot 20 - 20 ft to the point of beginning

Belonging to Ct Archer

Commencing at the N.W. corner of Lot 17 Block 7 Orchards addition to Tacoma according to map of same on file in auditor Office of Pierce County Wash thence east along the north line of Center Str 60 ft thence north along the east boundary of Lot 17 20 ft thence west on a line parallel to the north line of Center Str 60 ft to the west boundary of Lot 17 thence south along the west boundary of Lot 17 to the place of beginning

Belonging to Hiram Farrell

Commencing at the N.W. Corner of Lot 19 Block 7 Orchards addition to Tacoma according to map of same on file in Auditors office of Pierce County Wash thence east along the north boundary of Center Str 30 ft thence north along the east boundary of Lot 19 20 ft thence west along a line parallel to the north boundary line of Center Str 30 ft thence south along the west boundary line of Lot 19 to place of beginning

Belonging to Wm Farrell

Commencing at the S.W. Corner of Lot 20 Block 7 Orchards addition to Tacoma according to map of same on file in Auditors office of Pierce County Wash. Thence east along the north boundary of Center St 30 ft. Thence north along the east line of Lot 20 - 20 ft. Thence west along a line parallel to the north line of Center St 30 ft. Thence south along the west boundary line of Lot 20 - 20 ft to point of beginning.

Belonging to Mary R. J. Dubois.

Commencing at the S.E. corner of Lot 18 Block 8 Orchards addition to Tacoma according to map of same on file in auditors office of Pierce County Wash. Thence north along the east boundary of Lot 18, 20 ft. Thence west on a line parallel to the north line of Center St to the west boundary line of Orchards addition, thence south along the west boundary line of Orchards addition 20 ft to the north boundary of Center St. Thence east along the north boundary of Center St to place of beginning.

Belonging to Unknown Owner.

Therefore be it:

Resolved, by the said City Council of the City of Tacoma Pierce County Washington, that said council hereby declares its intention to condemn and appropriate to the public use so much as is necessary of the above described lands for the improvement of said Center Street as aforesaid.

The above resolution adopted by unanimous vote of members present. Absent. Orr.

Resolution No. 1103 Resolved by the City Council of the city of Tacoma that said City council hereby declares its intention to improve Center Street from G Street to West boundary of Orchards addition.

Resolution No. 1104 Resolved by the City Council of the city of Tacoma that said city council hereby declares its intention to improve South 10th St from K street to Tacoma Ave by grading said street its full width to an official grade and by building sidewalks on both sides thereof at the expense of the owners of lots and parcels of land fronting on said street within said limits. Adopted by unanimous vote of members present. Absent Orr.

Resolution No. 1105 Resolved by the City Council of the City of Tacoma that said City Council hereby declares its intention to improve East D street from Puyallup Avenue to 2d street by planking and curbing said street to an official grade and by building sidewalks on both sides thereof at the expense of abutting owners. Said work to be done by contract. Adopted by unanimous vote of the members present. Absent Orr.

Resolution No. 1106 Resolved by the City Council of the City of Tacoma that said City Council hereby declares its intention to improve Yakima Ave between 22d and 25th streets by grading said street to an official grade and by building sidewalks on both sides thereof at the expense of abutting owners. Adopted by all members present voting. Yea. Absent Orr.

Resolution No. 1107 Resolved by the City Council of the City of Tacoma that said City Council hereby declares its intention to construct the following sewers at the expense of abutting owners.

"G Street from North 5th to North 9th"

"Starr Street between Tacoma Ave & 6th street and on 6th street between Starr & McCarver streets"

"D street from North 5th to North 8th"

Adopted by all members present voting Aye. Absent Orr.

The following ordinances were read second time and referred to the Judiciary Committee.

"An ordinance providing for issuance of the bonds of the City of Tacoma to amount of $350,000 for the purpose of funding the ~~outstanding~~ City indebtedness ~~of the City~~" and

"An ordinance providing for the issue of the bonds of the City of Tacoma to the amount of $200,000 for the purpose of building a city hall."

The following ordinances were read third time and vote of those present passed by unanimous

"An ordinance appropriating $2500 for a Park fund.

"An ordinance to regulating the business and providing rate of license for employment agencies."

"An ordinance amending the Plumbing ordinance."

On motion Justice of the Peace Harry H. Sharp was appointed a committing magistrate pending the passage of a bill by the Legislature for the organization of a Police Court.

Claims and bills were referred to the finance committee.

Council adjourned to February 28th 1891.

M. S. Hill
Pres't Council

Geo Haskin
City Clerk

NOTICE.

In Condemnation Proceedings.



[illegible]

The above notice published 1st time Apr 30th 1891
Geo Haskin
City Clerk

City Council rooms Feby 28. 1891

The council met in regular session 8 P.M. all the members present. The following business was transacted to wit:

Petitions, remonstrances and communications.

Petition of Bentley & Co for liquor license Lot No 6. Blk 7413.
Petition of S. Donian for transfer of license 1328 Pac Ave E. Lutzman R. Hanna
Petition of G. C. Sawyer & Co license Lot 3. Blk 1203
" " R. Wilde " " 26 " 908
Report of the Judge of the Police Court for Feby
refd to Health & Police Com.

A petition for exemption from fire limits of Blocks 1109. 1110
ref to Fire & Water Com
SN

A petition from the Tacoma Hotel Co for an extension of sewer on A Street
refd to Board of P.W.

Claim of W. P. H. Oppling for an alledged excessive assessment Lot 2. Blk 7
Wygants Add.
Claims Com

Petition for improvement East D. 21st to 37th by graveling and Communication from the Chief of the Fire Dept in reference to a roadway on the bay front below the steam boat dock
refd to Street Com

Claim of J. J. Buck excessive assessment Lots 7 & 9 Wygants Addition
refd to the controller

The following matter was refd to the city attorney
Proposal of Tac Land Co to sell Blk 14
Claim of E. N. Sargent for damage by change of grade C & 23th

Remonstrance against improvement of Alley between Pacific Ave and A Streets from 7th to 15th St
rejected

END OF ROLL

NO. 1

GAA 26B

Division of Archives and Records Management

HICROFILM
Certificate

COUNTY OF THURSTON
STATE OF WASHINGTON } SS.

I, Joseph C. Simpson, being duly sworn on oath, depose and say:

That the papers and documents appearing on this roll of film were photographed by your affiant and that said papers and documents are true and correct copies of the originals thereof as the same appeared on record in the custody of the State Archives; That the microfilming of the papers and documents as aforesaid was done in the pursuance of, and in conformance with provisions of the statutes in these cases made and provided for as they appear in Title 40, of the Revised Code of Washington.

Signed Joseph C. Simpson

Subscribed and sworn to before me this 5th day of January 19 72.

Notary Public in and for the State Of Washington, residing at Olympia, Washington.

GAA 18

WASHINGTON STATE ARCHIVES
CENTRAL MICROFILM BUREAU
MICROFILMED PUBLIC RECORDS
GUIDE SHEET

NAME OF AGENCY City of Tacoma
TITLE OF RECORD City Council
REEL NO 1
START NUMBER Volume 1, p. 1 DATE February 2, 1880 to August 3, 1883

END NUMBER Volume 6, p. 471 DATE February 28, 1891
DATE MICROFILMED May 4, 1972 DOCUMENT COUNT
CAMERA MRC-41 REDUCTION RATE 30 x 1
OPERATOR Joe C. Simpson OPERATION TIME
REMARKS

FILM INSPECTED BY DATE
INSPECTION RESULTS

GAA-30A

Journal of the Proceedings of the

On motion Justice of the Peace Harry A. Sharp was appointed a committing magistrate, pending the passage of a bill by the Legislature for the organization of a Police Court.

Claims and bills were referred to the finance committee.

Council adjourned to February 28th 1891.

M. D. Hill.
Pres't Council.

Geo. Haskin
City Clerk

NOTICE.

In Condemnation Proceedings.

To Paul T. W. Cutler, Lelia Miller, Mattie L. Smith, Nancy E. Wells, Wm. H. Dougherty, Roger Fraker, John P. Myers, Patrick Lonergan, Ellen Lonergan, Wm. Anderson, Elizabeth C. Brockway, Wm. H. Parker, Carol Grant, Thos. Pyle, Nellie C. Hamilton, Edmund J. Hilby, Wilson P. Lefevre, Cornelius A. Clarke, Joseph A. Stuart, C. Willis Hall, Wm. H. Shively, Archibald J. Sneed, Wm. H. Pendergast, John W. H. H. Chase, E. Hodges, John Wright, non-residents:

You, and each of you, are hereby notified that the city council of said city, on the 19th day of January, 1891, passed a resolution declaring it to be the intention to condemn certain lands for the purpose of opening, widening and extending Division street in said city, the limits of said street to be as follows, to-wit: Beginning at the intersection of the southerly line of Division street with the westerly line of Pacific avenue, in said city, and running thence northwesterly along the westerly line of Pacific avenue to the intersection of said line with the southerly line of Fifth street, in said city; and that on the 23d day of May, 1891, at 10 o'clock in the forenoon, the undersigned will make application to the Honorable Presiding Judge of said court, one of the judges of said court, for the appointment of three freeholders to view the property sought to be condemned, as well as that especially benefited, and to make an assessment of damages and benefits as provided by chapter XVIII of the city charter; that of certain property belonging to you, or in which you have an interest, more specifically as same fully set out below, will be specially benefitted by said proposed improvement, to-wit:

Lot two (2) in block ten (10) of Orchard's addition to Tacoma, Wm. H. Hawkes, owner.

Lot twenty (20) in block three (3) of Orchard's addition to Tacoma, Julia Miller, owner.

Parts of lots three (3) and six (6) in block fifteen (15) of Smith & Bixby's First addition to Tacoma, Mattie L. Smith, owner.

Lot four (4) in block fourteen (14), Orchard's addition to Tacoma, Sarah E. Wells, owner.

Lot one (1) in block ten (10), Van Dusen's addition to Tacoma, William H. Dougherty, owner.

Lots nine (9) and ten (10) in block fourteen, Smith & Bixby's First addition to Tacoma.

Lots nine (9) and ten (10) in block fourteen (14) of Smith & Bixby's addition to Tacoma, George Fryker, owner.

Lot three (3), block fifteen (15), Smith & Bixby's First addition to Tacoma, John E. Mason, owner.

Lots eight (8) and nine (9) in block three (3), Van Dusen's addition to Tacoma, Patrick Long, owner.

Lot eight (8) in block ten (10) Van Dusen's addition to Tacoma; also lots one (1) and two (2), Orchard's addition to Tacoma, Chas. Knowles, owner.

Lot eleven (11), block three (3), Orchard's addition to Tacoma, C. Anderson, owner.

Lots seventeen (17) and eighteen (18), block thirty (3) Orchard's addition to Tacoma, Ellen Beth J. Boure, owner.

Lot twenty (20) in block seven (7), Orchard's addition to Tacoma, Mary A. J. Bissell, owner.

Lots nineteen (19) and twenty (20) in block two (2), Orchard's addition to Tacoma, Carol Grant, owner.

Lots thirteen (13) and fourteen (14), block fourteen, Orchard's addition to Tacoma, Thomas Pyle, owner.

Lot twelve (12) in block four (4), Orchard's addition to Tacoma, Nellie C. Hamilton, owner.

Lot fourteen (14) in block two (2), Orchard's addition to Tacoma, Edmund J. Hilby, owner.

Lot thirteen (13) in block one (1), Orchard's addition to Tacoma, Wilson P. Lefevre, owner.

Lots twelve (12), and thirteen (13) in block one, Orchard's addition to Tacoma, Cyrill's Lawrence, owner.

Lots nine (9) and ten (10) in block ten (10), Orchard's addition to Tacoma, Joseph A. Hughes, owner.

Lots fifteen (15) and sixteen (16) in block three (3), Orchard's addition to Tacoma, Martha J. Hall, owner.

Lot twelve (12), block two (2), Orchard's addition to Tacoma, Mary A. Shively, owner.

Lots five (5) and six (6), block fourteen (14), Orchard's addition to Tacoma; also lots one (1), two (2), three (3), four (4) five (5) and six (6) in block fifteen (15), Smith & Bixby's First addition to Tacoma, Archibald J. Sneed, owner.

Lot three (3), block thirteen (13), Orchard's addition to Tacoma, Wm. H. Richardson, owner.

Lots five (5), six (6), seven (7) and eight (8) in block eleven (11), Orchard's addition to Tacoma, John W. Holt, owner.

Lots seven (7) and eight (8), block fifteen (15), Smith & Bixby's First addition to Tacoma, Charles A. Hudson, owner.

Lot two (2), Van Dusen's addition to Tacoma, John Ingersoll, owner.

Lots ten (10) and eleven (11), block eleven (11), Orchard's addition to Tacoma, Eliza M. Vaughan.

Lots thirteen (13), fifteen (15), sixteen (16) and seventeen (17), block five (5), Van Dusen's addition to Tacoma, Richard Griffith, owner.

Lots twelve (12) and thirteen (13) block seven (7), Orchard's addition to Tacoma, Ohio K. Wyckoff, owner.

Lots thirteen (13) and fourteen (14), block six (6), Orchard's addition to Tacoma, Wm. H. Hyer & Stockbridge, owner.

Lots fourteen (14), fifteen (15) and sixteen (16) in block three (3), Van Dusen's addition to Tacoma, Richard C. Bowley, owner.

Lots seventeen (17) and eighteen (18), block six (6), Van Dusen's addition to Tacoma, O. H. Woodard, owner.

Lots two (2) and six (6), block ten (10), Orchard's addition to Tacoma, John M. Stearns, owner.

Lots fourteen (14) and fifteen (15), block seven (7), Orchard's addition to Tacoma, Sarah E. Jones, owner.

Lots one (1), two (2), three (3) and four (4) in block eight (8), Van Dusen's addition to Tacoma, Hyslop & Mc. Brown, owners.

Lots eleven (11) and twelve (12), block three (3), Orchard's addition to Tacoma, Wm. H. Hawkes, owner.

Lots seven (7) and eight (8), block fourteen (14), Smith & Bixby Five addit'n to Tacoma, Robert S. Alverson, owner.

You, and each of you, are hereby notified to appear at the time and place above mentioned and present your objections, if any you have, to said proposed proceedings.

GEO. HASKIN,
City Clerk.

The above notice published 1st time Apr 30th 1891
Geo Haskin
City Clerk

City Council of the City of Tacoma.

City Council rooms Feb 28. 1891.

The Council met in regular session & P.M. all the members present. The following business was transacted, to wit:

Petitions, remonstrances and communications.

Petition of Bunting & Co for liquor license Lot 7 Blk 106. Blk 413.
Petition of S Dorian for transfer of license 1378 Pac Ave. Blk Lutzman
Petition of Hall & Surgar Co license Lot 3. Blk 208
" " R Wilde " " 26 " 208
Report of the Judge of the Police Court for Feb.
refd to Health & Police Com.

A petition for exemption from fire limits of Block 110. 111
refd to Fire, Water & Light Com

A petition from the Tacoma Hotel Co for an extension of sewer on A Street.
refd to Board of P.W.

Claim of W. P. Hopping for an alleged excessive assessment Lot 2. Blk 7 Wyants Add
Claims Com

Petition for improvement East D. 21st to 37th by grading and
Communication from the Chief of the Fire Dept in reference to a road way on the bay front below the Steam boat dock
refd to Street Com

Claim of J J Buch excessive assessment Lot 709 Wyants Addition.
refd to the controller

The following matter was refd to the city attorney
Proposal of Tac Land Co to sell Blk 14
Claim of E. N. Sargent for damage by change of grade C & 20th

Remonstrance against improvement of Alley between Pacific Ave and A Streets from 7th to 15th St
rejected

Journal of the Proceedings of the

In reference to A communication from Isaac W. Anderson Vice Prest Point Defiance Rail Way Co with reference to a petition of J. B. McMillen and others asking that the use of steam motors might on said line of street rail way be discontinued after Mar 27th. 1891. upon a motion the time for use of said steam motors was extended three months from March 27th. 1891 conditioned upon the company giving a fifteen minute service to North 17th street.

A communication from the Tacoma Light & Water in reference to and accompanying a table of relative rates charged by different cities for use of water

refd to the F & W Com.

The following

Opinions of the City Attorney were adopted

In reference to the petition of Lottie Bennett for reduction of street assessment for the improvement of Tacoma Ave. from North 6th to Star Street in which she offers $150.00 as the compromise for said assessment, and which was recommended favorably by the Board of Public Works, I have the honor to report: That I have examined into the matter and find that her assessment was based upon the valuation of the whole tract of land, the greater portion of which the city took for the improvement of such street and would therefore recommend that her proposition be accepted.

Very respectfully,

J. C. Milligan

City Attorney.

In the matter of the claim of the Tacoma Steam Laundry for $30.00 for damages sustained through the collision of one of the fire engines which was referred to me I would respectfully report: That from all information I have obtained, the accident occurred without any negligence on the part of the city, and that the bill should not be allowed.

Very respectfully,

J. C. Milligan

City Attorney.

City Council of the City of Tacoma.

In the matter of the petition of J. G. McBride for payment of a strip of land which Yakima Avenue runs through, I have the honor to report: I have examined the matter with the city surveyor and my opinion is that his offer should be accepted, as the cost of condemnation proceedings would, in all probability, amount to a great deal more than the price he asks for the land.

Very respectfully,

J. C. Milligan

City Attorney

The proposal of John G. McBride accepted and the Clerk ordered to draw a warrant for the sum of $153.00 when the said McBride makes dedication deed to the city for the said strip of land lying between lot 17. Block 5. Byrd's addition to the City of Tacoma and the North line of the south 8 acre tract of S. S. Hiltons pre-emption claim.

In reference to the petition of the Peninsular Electric Railway Co. for permission to lay "T" rails on certain streets in the City of Tacoma I have the honor to report: I have examined the franchise granted to said company and find that the only rail that can be laid is the most approved pattern of "girder" without the consent of the council.

Section 5 of the ordinance reads as follows:- "The cars to be used shall be of the most ~~approved~~ improved construction provided with all the latest improved brakes and other necessary appliances and the rails to be of good iron or steel, and of the most approved pattern of girder, and no other pattern shall be used except by permission of the city council, and no locomotive or engine propelled by steam shall ever be used upon any of the said several lines of railway or railways, or any part thereof".

Respectfully submitted,

J. C. Milligan

City Attorney.

The prayer of the petition of the Peninsular Electric Co not granted.

Journal of the Proceedings of the

In the matter of the recommendation of the Board of Public Works to lay allow the property owners to lay a temporary sidewalk on Railroad Street along Block #1504, would say: That I am of the opinion that it would be in violation of city Ordinance No.344 which reads that sidewalks in said block shall be laid in tile, stone, cement, brick or some other fire proof material. And this council cannot give permission to lay any other kind of sidewalk without amending Ordinance No.344 aforesaid.

Very respectfully,

S. C. Milligan

City Attorney.

A communication from the Mayor giving notice of the following appointments. was received

L. D. Ellis. for Chief of Police

W. B. Lurty. for Clerk of the Municipal Court.

The appointments were confirmed by unanimous vote of the council and upon motion to fix the size of the bond to be filed by Clerk Lurty $[illegible]. was agreed upon.

City Council of the City of Tacoma.

Reports of Committees

The Board of Public Works report having examined the plat of Glyndon addition to Tacoma and find it in conformity with the streets of the city and recommend its acceptance.

adopted

With reference to a petition from Louis Sohns for relief from an alledged excessive assessment for the improvement of Carr St. which was upon a recommendation from the street committee referred to the Board of Public Works. "We the Board of Public Works have investigated herein petition and can find no reasonable ground for petitioners claim and would recommend that the prayer of the petition be not granted."

adopted

With reference to a remonstrance of R. H. Peters and others against improvement of Ash street from 19th to Center street The Board of Public Works recommend that the prayer of the remonstrance be not granted by reason of there being but 81 lots of 232 represented by said remonstrance

adopted

With reference to a petition from Arthur Bonaker in reference to relief from an assessment for improvement of Tacoma Ave North. The Board of Public Works to whom the matter was referred. report that they have investigated said petition and can find no reasonable ground for petitioners claim and recommend that the petition be not granted.

adopted

The Light & Water Com recommend an electric arc light cor Yakima Ave North, and Prospect St.

R. G. Meath
E S Orr
H H Warner

adopted

Journal of the Proceedings of the

With reference to the petition of H. T. Garretson regarding the condition of the alley in rear of Block 3010. as left by the Point Defiance Rail Way Co. Your committee on Streets recommend that the petition be referred to the Board of Public Works

adopted

H. H. Warner
H. Carr
H. S. Berryhill

The Health & Police committee recommend that the following saloon licenses be granted.
G Batschi. Lot 13. Block 1306.
N. Reuter. Lot 1. Block 1806.

adopted

E. S. Orr
H. C. Clement
R. G. Meath

In reference to the saloon of Edwin Tobin. on Lot 26. Block No 1105. whose license was revoked by the action the City Council Jan 17. 1891. The Clerk was ordered to instruct the Chief of Police to close the saloon at once.

The report of the Inspector of Plumbing and Drainage for the month of Feby refd to the Health & Police Committee

In the matter of petition of Jane Walters for release of assessment for sidewalk on North G St $39.50. the clerk ordered to draw a warrant for said amount

City Council of the City of Tacoma.

Ordinances & Resolutions

An ordinance giving the Mayor authority to deed a certain strip of land belonging to the City to Madeline Nickels and
An Ordinance appropriating $5500. in payment for Police Patrol Telegraph refd to Jud Com

An ordinance appropriating $1079.50 in payment to ~~Madeline Nickels~~ J. H. McC for a certain tract of land on Carr street between 6th street and Takima. read 1st time.

The following ordinances were read third time and passed the full
Ordinance No 395. entitled an ordinance to provide for borrowing $350.000 with which to fund outstanding city indebtedness.
Ordinance No 396. entitled an ordinance to provide for borrowing $200.000. with which to build a City Hill. +
An Ordinance No 397 providing for appointment and fixing the salary of an Assistant City Attorney. and
#398 An Ordinance providing for an election upon the question of extension of the City limits.

A resolution in reference to gambling houses was referred to the City Attorney.

Upon a motion a ballott was taken for choice of three members of the City Council to serve as a board of equalization for the city assessment of 1890. which resulted in the choice of the following named gentlemen. "M. S. Hill". E. S. Orr. and Howard Carr. and further motion for fixing amount of compensation for service upon such board resulted in placing it at $4.50 pr day

Journal of the Proceedings of the City Council of the City of Tacoma.

With reference to the petition of H. F. Garretson regarding the condition of the alley in rear of Block 3010. as left by the Point Defiance Rail Way Co. Your committee on Streets recommend that the petition be referred to the Board of Public Works

H. H. Warner
H. Carr
H. S. Berryhill

adopted

The Health & Police committee recommend that the following saloon licenses be granted.
G. Batschi. Lot 13. Block 1306.
N. Reuter. Lot 1. Block 1806.

E. S. Orr
H. C. Clement
R. G. Meath

adopted

In reference to the saloon of Edwin Tobin. on Lot 26. Block No 1105. whose license was revoked by the action the City Council Jan 17, 1891. The Clerk was ordered to instruct the Chief of Police to close the saloon at once.

The report of the Inspector of Plumbing and Drainage for the month of Feby ref'd to the Health & Police Committee

In the matter of petition of Jane Walters for release of assessment for sidewalk on North G St $39.50. the clerk ordered to draw a warrant for said amount

Ordinances & Resolutions

An ordinance giving the Mayor authority to deed a certain strip of land belonging to the City to Madeline Nickels and
An Ordinance appropriating $5500. in payment for Police Patrol telegraph ref'd to Jud Com

An ordinance appropriating $1079.50 in payment to ~~Madeline Nickels~~ J. K. McC for a certain tract of land on Carr street between 6th street and Takima. read 1st time.

The following ordinances were read third time and passed the full
Ordinance No 395. entitled an ordinance to provide for borrowing $350.000 with which to fund outstanding city indebtedness.
Ordinance No 396. entitled an ordinance to provide for borrowing $200.000. with which to build a City Hill. +
An Ordinance No 397 providing for appointment and fixing the salary of an Assistant City Attorney. and
#398 An Ordinance providing for an election upon the question of extension of the City limits.

A resolution in reference to gambling houses was referred to the City Attorney.

Upon a motion a ballott was taken for choice of three members of the City Council to serve as a board of equalization for the city assessment of 1890. which resulted in the choice of the following named gentlemen. "M. S. Hill". E. S. Orr. and Howard Carr. and further motion for fixing amount of compensation for service upon such board resulted in placing it at $4.50 per day

Journal of the Proceedings of the

Whereas this being the day and time appointed for hearing appeals from the following assessment rolls for the streets herein named:
"Alexander Street, from Prescott Avenue to Ross Avenue"
"Rail Road Street, from Fifteenth to Jefferson Street."
and no objections have been made or filed against said assessments or as to the amount or the manner of levying said assessments and the time for such objection having passed, it is therefore resolved that said assessments be and are hereby declared in all things regular and are hereby confirmed, and the City Treasurer is hereby directed to collect said assessments within 60 days from date the full council voting aye.

Claims and bills referred to the finance committee with power to act.

Council adjourned to March 7. 1891

Geo Haskin
City Clerk

M. S. Hill
Pres Council

City Council of the City of Tacoma.

City Council rooms March 7. 1891.

The Council met in regular session all members except Berryhill and Carr present.

The following business was transacted, to wit:
Petitions, remonstrances & Communications.

Communication from the City Treas in reference to an assessment of $78.00 on property owned by the city on Starr St.
refd to Finance Com

Petition for improvement of North Tacoma Ave from Division Ave to North 6th by paving
refd to Board of Public Works

Petition of F. O. Abbott for release from assessment Lots 1 to 12 Block 4014 for a trunk sewer
refd to City Attorney

Petition for improvement East D. 21st to Puyallup Ave and a Protest against improvement 23d street Madison to Jct
Communication from J. W. Anderson Mgr Tacoma Land Co asking name of said Co to be struck from Petition for improvement of East D street
A petition in reference to use of steam Motors Point Defiance R.W.
refd to Street Com

The Claim W. P. Hopping alledged excessive assessment Cheyenne Street
to City Controller.

The claim of Judge E. N. Parker $6.40 for copy of Municipal court bill
Petition of Master Plumbers for return of license money paid since Jany 1st 1891.
Claim of C Ernst of 2.10 for balance from impounded horse sold
Report & fee bill of H. H. Sharp committing magistrate
refd to Claims Com

Petition for arc light corner 7th and L sts
to W Com

Journal of the Proceedings of the

The following applications for liquor licenses and transfers were referred to the Health and Police committee.
Petition of Simon Doman for leave to transfer license No 1328 Pacific Ave to E Sulzman.

The Board of Public Works recommend the improvement of the following streets through the "nigger tract."
South 9th from West line line of Sec 5 to M street
South 10th " " " " "
" 12th " " " " "
M street " from South 11th street to South 12th street
N street " " " 9th " to South 12th "
O " " " " 8th " " 12th "
Q " " " South line Sinsworth Add to South 12th st
" " South 8th st to South 12th
Hall st or Chicago Ave from South 6th to South 12th
R street from South 9th to South 12th

adopted

In the matter of assessment of Lottie Bennett for improvement North Tacoma Ave the Treasurer is ordered to accept the amount of $150.00 in full for payment of said assessment

In the matter of petition asking that Blocks 1109 & 1110 be exempted from the fire limits. Your committee would respectfully recommend that the prayer of the petition be not granted

adopted

H.A. Warner
H Carr

The recommendation of the B.P.W. for payment of the claim of the N P R R amounting to $9883.87 for sluicing the road way excavations below below South 7th on Pacific Ave to the wharf was adopted by vote of the six members present.

City Council of the City of Tacoma.

Your Fire & Water committee recommend the following are lights
Pacific Ave at 2d, 4th and 6th streets.
South 11th at O and Q streets
Tacoma Ave. At North 1st, 3d, 5th, 7th, 9th, 11th and Mc Carver street and removal of light at Tacoma Ave and North 4th streets.
G street at North 2d
E street at North 2d, 4th and 6th streets and removal of light at E and North 3rd streets.
D street at Cliff, 5th and 7th streets and removal of light at D and 7th
C street at North 4th and 6th streets and removal of lights at North 5th and 7th
R.L. Meek
H.A. Warner
E.J. Orr

adopted

In the matter of petition for extension of time for payment for improvement of Bailey street. In Sec 1 and Tacoma Ave Bailey to Prelum and Sec 1 Extension is recommend by your committee for three months from March 1st 91 on condition that the property owners pay interest upon their assessments from said date.

H Carr
C.M. Johnson
R.L. Meek

adopted

Your Health & Police Committee to whom was referred the report of the Inspector of Plumbing & Drainage for the month of Feb. recommend its adoption.

E.J. Orr,
R.L. Meek

adopted

Your committee on Claims to whom was referred the petition of J.S. Howell for release from an alledged excessive assessment for improvement of North Tacoma Ave recommend that it be not allowed.

C.M. Johnson
H Carr
H.A. Warner

adopted.

Journal of the Proceedings of the

Your Committee on Health and Police recommend the following saloon licenses be granted

A. C. McCauley Lot 1. Block 717.
G. C. Sawyer & Co. Lot 3. Block 1703.
Simon Dreau. Transfer to E Gutzman 1378 Pac Ave
Bewley & Co Lot 6. Block 743
adopted

E. S. Orr
R. H. Meath

The Judiciary Committee recommend the passage of the following Ordinances

An Ordinance No 399. giving additional franchise to the W. U. T. Co
Ordinance No 400. appropriating $5000. for the Police Telegraph
Ordinance No 401. Authorizing the Mayor to deed certain lands to Madeline Nickels.
Ordinance No 402. Appropriating $1079.50 for payment of a tract of land on Carr Street from Julia A. McCarver.

In reference to the report of the Police Judges for Feby We your Health Police Com recommend its adoption

adopted.

E. S. Orr
R. H. Meath

In reference to the claim of E N Sargent for damages by reason of a change of grade L of 7th. a motion for appointment of Appraisers and reference of the claim to City Attorney was accepted and the following appraisers appointed. J. N. Morrison P. T. Olds and John M. Steele.

The report of the Chief of Police in reference to the City Pows and the monthly report for Feby ref to H & P Com.

Report of the Chief of the Fire dept for Feby To Fire & Water Com

Report of the Harbor Master for Feby To the Jud Com

Report of the Health Officer ref to the Health & Police Com

City Council of the City of Tacoma.

Ordinances and Resolutions

An Ordinance prescribing the material with which sidewalks may be constructed on certain streets and
An Ordinance in reference to Hacks and stands for the same were read twice and referred to the Judiciary Committee.

The following ordinances were read third time and passed
Ordinance No 399. giving additional franchise to the W. U. T. Co.
Ordinance No 400. Appropriating $5000.00 in hands for Police Telegraph.
Ordinance No 401. Authorizing the Mayor to deed certain lands to Madeline Nickels.
Ordinance No 402. Appropriating $1079.50 for payment for a tract of land on Carr St from Julia A. McCarver
all members present voting Aye. Absent Burnhill & Carr.

Resolution No 108

The following passed all members voting Aye. Absent Burnhill & Carr
Resolved by the City Council of the City of Tacoma that said city Council hereby declares its intention to improve by grading to an official grade and by building sidewalks on both sides thereof at the expense of abutting property the following streets. which improvement is to be made in the Local Improvement District

Wigwam Trail

South 9th from M street to West line of Section 2 Town 20 North Range 3 East
" 10th " " " " " " "
" 17th " K " " " " "
M street from South 11th street to South 12th street
N " " " 8th " " " "
O " " " 8th " " " "
P " " South line of Ainsworth Ass to South 17th st.
Q " " South 8th street to South 17th
R " " " 9th " " 17th
Hall st or Chicago Ave from S 6th to South 17th

The City Engineer is hereby ordered to make all surveys, plans and estimates of said improvements and file the same in the Office of the Board of Public Works

A motion was adopted "that the council meet in the Mayors Office on Wednesday March 1st next at 7.30 P.M. for the purpose of considering matters in connection with an ordinance fixing rates for which water shall be furnished to citizens of Tacoma.

Journal of the Proceedings of the

A motion was adopted instructing the City Engineer to consult with Haskell & Crawford as to best means and arrangements for the preservation of the Old Town shipyard, also instructing the Supt of Streets to build culvert to drain Steele st through 1st street.

Claims and bills were referred to Finance Com

A motion was adopted that so much of the lands as may be needed for the purpose of extending and improving the following streets through that part of the City known and designated as the Wiggin tract

S 9th from M to West line of Sec 5
" 10 " " " " "
" 12 " K " " "
M st from S 11th to S 12th
N " " S 8 " S 12th
O " " S 8 " S 12th
P " " South line of Ainsworth Ave to S 12th
Q " " " 8th to S 12th
R " " " 9 " " 12th
Hall st or Chicago Ave from 6th Ave to S 12th
be condemned and appropriated to the public use.

Adp to Mar 14, 91

Geo Haskins
City Clerk

M. S. Hill
Pres Council

City Council of the City of Tacoma.

City Council rooms Mar 14. 1891. 8 PM

The council met in regular session all the members present

The following business was transacted, to wit:

Petitions, remonstrances and communications

The following matter was referred to the Health Police Com
Petition of G.B. Bertoldo &c for leave to transfer license Lot 9 Blk 1105 to Dwyer & O'Brien
Of Fred F. Lacey Administrator M.J. Reilly for leave to transfer license in the Abbott House to J.J. Reilly
Of S. Christenson renewal of license Lot 4. Blk 2003
Petition against a powder house near the smelter.
Petition Fred Williams for renewal Lots 203 Blk 504

A communication from the Secy of Chamber of Commerce in reference to an exchange of proposed site for City Building for the proposed site of New Chamber of Commerce was submitted to a committee as follows. Warner, Clement, Johnson, The President of the Council and the Mayor.

Petitions from the East Congregational Church and the 3rd Presbyterian Church for a remission of tax 1890. referred to Claims Committee

A petition for improvement of Benefit Street and a Communication from the Health Office relative to construction of a box sewer from Tacoma Ave to Second street between McCarver and Carr streets referred to the Street Com.

A recommendation from the Board of Public Works for improvement of Quincy street and condemnation of lands necessary to said improvement of said Quincy street was referred to City Attorney to draft condemnation resolution

Journal of the Proceedings of the

A petition for a sewer in alley between K and L streets from 15th to 21st
referred to Board of Public Works

A remonstrance against together with a petition for paving Tac Ave North from Division Ave to 6th street refd to the Street Committee

A petition asking for exemption from the fire limits of Blocks 708. 709. 710. 908. 909. 910. 1108. 1109. 1110. 1308. 1309. 1310. 1508. 1708.
referred to the Street Committee

A petition of Chas R. P. Berger for correction of a double assessment Lots 354. Bk - 2 in Byrds Adn
refd to the Controller

A communication from the Mayor nominating M. B. Hoxie for Asst City Attorney was submitted

City Council of the City of Tacoma.

Reports of Committees

We your committee on Health & Police recommend that the following liquor licenses and transfers be granted
T. J. Bowers & Co. transfer to D. J. Kenna. Lot 9. Block 3. Carroll & Hannahs Adn

adopted

The Board of Public Works recommend the following street improvements.
Cove street -
East D street from 21st to 35th street

adopted

In the matter of the claim of W. P. Hopping for excessive assessment Lot 2. Block 7. Wyckoffs Adn $23.65. The city controller to whom it was referred recommends its payment -

adopted

The special committee to whom was referred the matter of correspondence with Mr C. B. Wright regarding the water supply submitted a letter, the purport of which was adopted and the President of the Council instructed to send the same to Mr Wright.

In the matter of a protest from W. H. Fife. Ira & M. J. Cogswell and Geo O. Kelly, Executor for the estate of Edward S. Smith against the proposed improvement of 23rd street through the lands known as the Smith & Fife tract. Your street committee to whom it was referred ask further time in which to make a report.

H. H. Warner
H. S. Berryhill
H. Carr

granted

Journal of the Proceedings of the

In reference to a recommendation from the Chief of the Fire Dept for construction of a better road along the beach below Pacific Ave Your street committee have conferred with the officials of the N.P.R.R Co in regard to the matter and the R-R Co have repaired the road.

H.H. Warner
H. Carr
H.S. Berryhill

adopted

The street committee to whom was referred the question of making proposed improvements of streets through the nigger tract, recommend that the work be done by days work providing the cost does not exceed the engineers estimate

H.H. Warner
H. Carr
H.S. Berryhill

adopted

In reference to a complaint from citizens of the North End regarding the service of the Point Defiance Rail Way Co. Your street committee recommend that the Company be allowed to run the motive power now in use for three months from March 7th next.

H.H. Warner
H. Carr
H.S. Berryhill

adopted

Your Judiciary Committee recommend the passage of an Ordinance authorizing a revision and publication of the City ordinances to date.

C.M. Johnson
H. Carr
R.G. Meath

adopted

City Council of the City of Tacoma.

Your Health & Police committee recommend that the report of the Chief of Police in reference to the City Pound for month of February be approved.

E.S. Orr
H.C. Clement
R.G. Meath

Your committee on Light & Water recommend an arc light at G & 22d st

R.G. Meath
H.H. Warner
H. Carr

ad 3/16

Resolutions and ordinances

Resolved by the City Council of the City of Tacoma that said City Council hereby declares its intention to improve Cove street from by grading to an official grade and by building sidewalks on both sides thereof at the expense of the owners of lots and parcels of land fronting on said street within said limits said work to be done by contract.

Resolved by the City Council of the City of Tacoma that said City Council hereby declares its intention to improve East D street from 21st street to 37th street by grading said street to an official grade at the expense of owners of lots fronting on said street within said limits.

An Ordinance appropriating $1500.00 for the purchase of Block 14 at the intersection of G street and Division Ave for Park purposes was read first time

Journal of the Proceedings of the

An Ordinance regulating the liquor traffic read three and referred to the Judiciary Com

The following ordinances were passed on third reading
Ordinance No 403. To license and regulate Intelligence Offices
Ordinance No 404 giving the kind of material for construction of sidewalks on certain streets.
Ordinance No 405. Establishing grade for Docks or other vehicles.

Whereas the time heretofore appointed by the City Council of the City of Tacoma for hearing objections, and matters in connection with the assessment rolls for improvement of the following named streets

Court St from A Street to Pacific Avenue
9th Street from A Street to 21st Street
[illegible] from 9th Street to Division Ave
[illegible] having been made or filed against [illegible] assessment roll as to the manner of making or the amount [illegible] and the time for and the manner of payment [illegible] and whereas said roll has been duly passed upon by the Board of Review and Equalization of said City and whereas it is therefore manifest that [illegible] and whereas said roll is hereby declared in all things regular and correct and in accordance with the provisions of the Statutes in such case made and provided and in accordance with the ordinances of said City relating to improvements and whereas it is necessary to the progress of said improvements that the City Council should proceed without delay to [illegible] upon said roll

Now therefore be it Resolved [illegible]

[illegible] Council

[illegible] Council

City Council of the City of Tacoma.

City Council room Tacoma, [illegible] 8 P.M.

The Council met in regular session all members present except Orr present.

The following business was transacted to wit:

The following matter was referred to the claims committee.
A Petition for a rebate on assessment Block 9 11. owning Tacoma Ave.
" " " refund of license fee Wm Parker.
~~Petition Campbell & Powell for reimbursement for Pac Ave N.P.R.R. Cross~~

The following were referred to the street committee
Petition for plank sidewalk Block 150.
Recommendation of Board of Public Works for lineman for the Police Telephone signal line.
A petition for a forfeiture of franchise to Tacoma Railway & Motor Co on Pacific Ave from 25th to 35th street.
A plat of Stowell addition to the City of Tacoma.
A petition for an extension of time for collection of assessment for improvement of 8th street South between G & K streets.
A petition from David Lister for condemnation of lands for improvement of K street North, from McCarver to Carr.
A communication from the Secy of the Chamber of Commerce in reference to necessity for public peace.
A remonstrance against planking a part of 13th street between Tacoma Ave & Pacific Ave.

The following matter was referred to the City Atty for construction of Ordinances.
A petition for exemption of certain blocks from the fire limits.
A petition from the Board of Park Commissioners for appropriation of ten per cent of all money collected from liquor licenses

Journal of the Proceedings of the

The following matter was referred to the Fire and Water Committee.
A recommendation from the Chief of the Fire Department for an additional fire alarm on the beach.
A complaint from the Board of Education in reference to failure of the Tacoma Light & Water Co. to furnish water for the school building in the Ainsworth Addition.

The following was referred to the Health and Police Committee.
Petition of Rose and Co for liquor license Block 803.
A petition asking that the Health Officer be instructed to enforce cleanliness among residents of the "Nigger tract."
Petition M. J. Verdon for leave to transfer license Lot 16. Block 1304. to Anderson & Clark
Petition P. A. Wood & Co renewal Lot 6 Bk 903

A petition for annexation to the City of N E 1/4 Sec 23. Town 21. R 2 E W.M. refd to the Judiciary Committee.

A petition for a sewer in the Alley between M and N streets from South 8th to South 9th street refd to Board of Public Works.

The complaint of H. F. Garretson against the Point Defiance Rail Way Co for the manner in which they have left the excavation in rear of his premises Block 3010. refd to the Board of Public Works.

A communication from the Board of Public Works fixing 10 A.M. Tuesdays and Fridays for regular meetings of said Board was received

A communication from the Chief of Police gave notice of appointment T. A. Ward as Captain and Lewis Ganwick as Patrolman, and the suspension of Dennis Dugan from the Police force was rect and the action of the Chief confirmed

City Council of the City of Tacoma.

Reports of Committees

In the matter of the remonstrance against improvement of Tacoma Ave from Division Ave to North 6th street paving and parking together with a petition for said improvement. Your committee on streets recommend that the prayer of the petition for the improvement be not granted as a majority of the property owners have signed the remonstrance.

H. H. Warner
H. Carr
H. S. Berryhill

adopted

In reference to a communication from the Health Officer advising construction of a box sewer on Tacoma Ave to 2d street between McCarver and Carr streets. Your street committee recommend said work to be done

H. H. Warner
H. Carr
H. S. Berryhill

adopted

We your Fire and Water Committee recommend placing the following Hydrants
C street. at South 6th and South 2d streets
D street. at South 4th
E street. at South 11th
G street. at South 13th
I street. at South 11th
J street. at 23d, 25th and 27th
Yakima Ave at 16th st.

R. G. [illegible]
H. H. Warner

ad

A motion was adopted that the building inspector be allowed $25.00 per month for expense of keeping a horse on condition that he do all the work in connection with his office without an assistant

Journal of the Proceedings of the

In reference to a remonstrance against the erection of a powder house near the smelter and storage of gunpowder within the city limits or within two miles of the city limits in accordance with the provisions of Art 3. Sec 52 City Charter.
We your committee on Health and Police recommend that the prayer of the remonstrance be granted

adopted

E. S. Orr
H. C. Clement
R. G. Meath

We your committee on Health & Police recommend granting the following saloon licenses and transfers of licenses
D. L. Demorest transfer Massasoit House to Beck & Kelly.
Estate of M. J. Reilly " Grand Pacific to J. J. Kelly.
Dwyer & O'Brien Lot 19. Block 1105
Fred Williams. Lots 2 & 3. Block 1504.
S. Christenson. Lots 4 Block 2003.

adopted

E. S. Orr
R. G. Meath
H. C. Clement

The Board of Public Works recommend the improvement of the following streets
Benefit Street from Ocean Street to Del Norte Ave.
Also the construction of the following sewers.
East C. from Cor East C to Lot 3. Block 7622.
P street from South 8th to Division Ave.

The Judiciary committee recommend the passage of the Ordinance regulating the liquor traffic

ad

C. M. Johnson
H. Carr
R. G. Meath

City Council of the City of Tacoma.

Resolutions and ordinances.
An Ordinance for disposal of condemned Fire Dept property resolution and
An Ordinance appropriating $1500. for purchase of Block 14. for Wright Park
read 2d time and referred to the Judiciary Com.

Ordinance No 406. entitled an Ordinance to provide for issuing licenses for the sale of spirituous, fermented, malt or other intoxicating liquors in the City of Tacoma. passed by unanimous vote of members present. Absent Orr.

Resolution No. 1111 Resolved by the City Council of the City of Tacoma that 23d street from Madison to J street in the Smith and Fife tract be improved by grading its full width to an official grade and by building sidewalks on both sides thereof at the expense of abutting property. All members present voting Aye. Absent Orr.

Resolution No. 1112 Resolved by the City Council of the City of Tacoma that said City Council hereby declares its intention to improve Benefit Street from Ocean Street to Del Norte Ave by grading said street its full width to an official grade and by building sidewalks on both sides thereof at the expense of the owners of lots and parcels of land fronting on said Street within said limits. All members present voting Aye. absent Orr.

Resolution No. 1113 Resolved by the City Council of the City of Tacoma that said City Council hereby declares its intention to construct the following named sewers at expense of abutting owners.
From Corner of East C street to Lot 3. Block 7622.
P street from South 8th to Division Ave. All members present voting Aye absent Orr

Resolution No. 1112 A resolution was adopted authorizing the work on Sat. 10th 12th M. N. O. P. Q. R and Hall streets through the "Nigger tract" to be done by day labor under the supervision of the Superintendent of streets also that the improvement of South 4th st from E to D. and from D to Cliff be included in one job and be done by day labor under the same direction.

Journal of the Proceedings of the

A motion was adopted authorizing John N. Fuller to lay a 3/4 inch pipe from his water works to both docks in First ward and that a stand pipe be also placed on Starr street.

The following resolution by Mr Hill was adopted "that the Clerk of the Council is hereby directed to prepare a proper book in which to enter licenses

Claims and bills referred to the finance committee power to act

Resolution No. 1115 Resolved that the liquor license granted to H Dodenhoff Lots 1 and 2. Block 7621. be and the same is hereby revoked and the City Attorney is hereby directed to prepare an ordinance to cover said revocation.

Resolution No. 1116 Resolved by the City Council of the City of Tacoma that said City Council hereby declares its intention to construct a sewer in the alley between J & K streets from North 9th to N 11th at expense of abutting owners. All members present voting Aye. Absent Orr

Adjd to March 28, 1891
Geo Haskin
City Clerk

M. S. Hill
Pres Council

City Council of the City of Tacoma.

City Council rooms March 28. 1891. 8 P.M.

The Council met in regular session all members present.

The following business was transacted, to wit:
Petitions, remonstrances and communications

The following matter referred to the Board of Public Works.
Petition for improvement G street North. McCarver to Steele
" " Sewer in Alley between J & K sts from North 9th to North 11th
" from Brick Layers Union in reference to employment of Union Labor.
Communication from Secy Chamber of Commerce in reference to establishment of street scales.

The following to the Street Committee.
Recommendation of the Board of Public Works for the following improvements
Planking 8th street from Pacific Ave to A street
" 7th " " Pac Ave to Cliff
" Alley between C & D sts from 9th to 13th street
Paving with fir blocks on concrete foundation 9th, 11th, 13th, 5th streets from Tacoma Ave to Pacific Ave.
Petition for extension of 10th street over the tide lands.
Petition from owners in Block 720 for Parking street in front of Blk.

The following to Health & Police Committee
recommendation of Chief of Police in reference to telephones for the Patrol Telegraph system.
D J Kenna renewal license Lot 9. Blk 13. Hannah & Carroll Adn

The following to the Claims committee
A communication from the city treas in reference to an erroneous payment of taxes. J H. McGiffert on Lots 11 & 12. Block 8432.
Petition Richd Bowan for return Plumbers license money paid
" for extn time payt Asst N 4th st K to Divn Ave

Journal of the Proceedings of the

Petition Reese, Redman & Co for permission to build plank sidewalk in front of thier new building cor C & 15th sts

ref^d Fire & Water Comp to A

Reports of Committees

In the matter of a petition from owners abutting on South 8th street from G to K street for an extension of time for 60 days from March 20th for collection of assessment for street improvement "Your Street Committee recommend that the prayer of the petition be granted the petitioners to pay all expenses accruing to the city by such extension.

adopted

H H Warner
H Carr
H S Berryhill

In reference to a protest against planking South 12th from Pine st to East line Sec 6. Your committee recommend that the time of improvement be extended for the purpose of putting in water mains.

adopted

H H Warner
H Carr
H S Berryhill

Your committee on Health & Police recommend the following licenses for sale of liquor
P. A. Wood & Co Lot No 6. Blk 903.
R. Wilde. Lot 26. Block 908
Anderson & Clark Lot 16. Blk 1304. (transfer from M. J. Verdon)
Rose & Co Block 803

E. S. Orr
H C Clement
R. G. Meath

ad

City Council of the City of Tacoma.

In reference to the complaint of the Board of School Directors of lack of water for the new Bryant school building. We your committee on Fire and Water have called upon the President of the Light & Water Co and he has assured us that he would have water there in ample time

R. G. Meath
H. H. Warner
E. S. Orr

The Board of Public Works recommendation for approval of the plat of Howells 2d Addition to Tacoma was approved.

The recommendation of the Board of Public Works for the following improvements was approved.
Planking A street from 7th to 8th street.
Improvement by grading and sidewalk G street Byrds Adn & Condemnation
Plank sidewalk Block 1504
Sewer in Alley between M & N streets from S 8th to S 9th st

The following proposal was received

C. A. Sherwood

The proposal rejected and the Conference Continued

Journal of the Proceedings of the City Council of the City of Tacoma.

Resolutions and ordinances

Resolution No. 1118 The following resolutions were adopted by unanimous vote of the full council
Resolved by the City Council of the City of Tacoma that said City Council hereby declares its intention to build a plank roadway on South 7th street from R-R street to Pacific Ave. 20 feet wide at expense of abutting owners.

Resolution No. 1119 Resolved by the City Council of the City of Tacoma that said City Council hereby declares its intention to improve A street from South 7th to South 8th street by planking at expense of abutting owners.

Resolution No. 1120 Resolved by the City Council of the City of Tacoma that said City Council hereby declares its intention to improve G street by grading to an official grade and by building sidewalks on both sides thereof through Byrds Addition at the expense of abutting owners. and that condemnation proceedings for straitening said street be commenced at once.

Resolution No. 1121 Resolved by the city council of the City of Tacoma that said City Council hereby declares its intention to construct a plank sidewalk in front of Block 1534 at expense of abutting owners.

Resolution No. 1122 Resolved by the City Council of the City of Tacoma that said City Council hereby declares its intention to construct a sewer in the Alley between M and N streets from South 8th to South 9th street. at the expense of abutting property

The following ordinances were referred to the Health and Police Committee
An Ordinance closing saloons on Sunday on first reading.
An Ordinance to punish minors for jumping on street cars and Rail Road trains while in motion. on second reading.

The following Ordinances were referred to the Judiciary Committee.
An Ordinance appropriating ten per cent of the money collected from the sale of liquor licenses to the Park Fund.
An Ordinance revoking a liquor license granted H Dedenhoff. and
An Ordinance defing the fire limits.

An Ordinance granting additional franchise to the Peninsular Electric Rail Way on first reading, and
An Ordinance extending South 10th street East over the tide land
were refd to the Street Committee

Ordinance No 407. entitled an Ordinance authorizing the sale of Condemned Fire Department Property for a Firemans relief fund. and
Ordinance No 408. Appropriating $1500. for the purchase of Block for Park purposes were passed. by unanimous vote of the full council

The following resolution was passed by the full council voting Aye.
Resolved by the City Council of the City of Tacoma that said City Council hereby declares its intention to improve the following streets under the direction of the Superintendant of Streets by day labor. South 8th street from G street to Tacoma Ave.
South 7th street from Lakima Ave to Tacoma Ave.
Said improvement to consist of grading said streets to an official grade and by building sidewalks on both sides thereof at the expense of abutting owners.

A motion was adopted that the Board of Public Works require the Point Defiance Rail Way Co to move their track to the center of the Alley between Blocks 3010 & 3011. and to plank between the rails and one foot outside the rails of their track throughout the city wherever said planking has not been done

A motion was adopted that the improvement of 1st street in the 1st Ward be done by contract. Also a motion that the City atty construct an Ordinance creating the office of Assistant Assessor.
Claims & Bills refd to finance committee
adjourned to [illegible]

Geo Haskin
City clerk

[illegible]
Pres Council

Journal of the Proceedings of the

City Council rooms Apr 4. 1891 7:30 PM

The Council met in regular session all the members present.

The following business was transacted, to wit:

Petitions, remonstrances & Communications

Petition from Heide Bros to transfer licence to C.A. Stivers

A petition from Ernest Allgren for a saloon licence Lots 1&2 Blk 2303 Ausgar Ruschert & Pt L, Blk 15, Orchards add (from Lot 12, Blk 11.07. to Lot 10, Blk 2304) Transfer to Health & Police Com

The following were referred to the Street Committee.

A petition for an extension of time in Collection of Assessment for improvement of 3rd Street from Carr to Alder St. to June 1st

A petition for vacation of 10 feet each side of Alley between Blocks 22 & 23 Central Addition and

A petition from Richd Walsh, A Steinberg & M Cogswell for release from assessment for improvement of alley between 14th & 15th Sts. A St & Pac Ave.

A petition from the Commercial Electric Light & Power Co to be allowed to stretch wires on R R St. from 7th St to 17th St. on poles used for the Fire Alarm system refd to the Fire & Water Com

A petition from Wholesale Liquor dealers for exemption from the conditions of Ordinance No 406. refd to the Jud. Com.

A petition from Kennel T. Root, for a remission of 28.80 excess city taxes 1890. Lot 8. Blk 717. Claims Com power to act

A Communication from Capt Wm J. Dudley in reference to a patent wood preservative for block pavement refd to Board of Public Works

A Communication from the City Treas relative to an assessment for Street Improvement on City property 82 feet Block 705 corner C & R R Streets. Clerk ordered to draw a warrant to cover same.

City Council of the City of Tacoma.

" "

The petition of Robt Anderson for a refund for money paid for jinnicre license allowed.

In the matter of the improvement of North First Street, from Tacoma Avenue to Division Avenue.) PROTEST. "Not granted"

TO THE HONORABLE,
THE CITY COUNCIL OF THE CITY OF TACOMA.

A Resolution having been adopted by the City Council of Tacoma, on the 14th day of February, 1891, declaring an intention to improve North First Street in said City of Tacoma, from Tacoma Avenue to Division Avenue, at the expense of the owners of abutting property.

WE, the undersigned, owners of such abutting property, do hereby respectfully represent to your Honorable Body, that we object to the making of such improvement at the present time and protest against the same.

Dated, Tacoma, April 3rd 1891.

Block 3012, 3013 & Joint [illegible]
by [illegible] Secy

In reference to an erroneous assessment Lots 11 & 12 Blk 8432 for 17.50 the Clerk was ordered to draw warrant for 8.70 in favor of J. F. McGifford

Reports of Committees

In reference to a recommendation from the Chief of Police that contract be made with the Sunset Telephone Company for 16 telephones to complete the Patrol system at $15.00 per year each. We your Committee on Health & Police recommend that the Board of Public Works be instructed to have the telephones placed

E S Orr
H G Clement
R G McRath

Journal of the Proceedings of the

City Council rooms Apr 4. 1891 7:30 PM

The Council met in regular session all the members present.

The following business was transacted, to wit:

Petitions, remonstrances & Communications

Petition from Heide Bro's to transfer license to C.A. Stiles

A petition from Ernest Allgren for a saloon license Lots 10-12 Blk 2303 August Reinhold 2-4-14, Blk 13, Orchards add (for Lots 12, Blk 11-07, 15 Lots 10, Blk 2304) Wm J. Miller to transfer business refd to Health & Police Com

The following were referred to the Street Committee.

A petition for an extension of time in Collection of Assessment for improvement of 3rd Street from Carr St. to Alder St. to June 1st

A petition for vacation of 10 feet each side of Alley between Blocks 92-220-23 Central Addition &c

A petition from Rich & Walsh. A. Heinberg & M. Cogswell for release from assessment for improvement of alley between 14th & 15th Sts. A St & Pac Ave.

A petition from the Commercial Electric Light & Power Co to be allowed to stretch wires on R R St. from 7th St to 17th St. on poles used for the Fire Alarm system refd to the Fire & Water Com

A petition from Wholesale Liquor dealers for exemption from the conditions of Ordinance No 406. refd to the Jud. Com.

A petition from Kennel T. Root, for a remission of $28.80 excess City Taxes 1890. Lot 3 8. Blk 717. Claims Com power to act

A Communication from Capt Wm J. Dudley in reference to a patent wood preservative for block pavement refd to Board of Public Works

A Communication from the City Treas relative to an assessment for Street Improvement on City property 82 feet Block 705 corner C & R R Streets. Clerk ordered to draw a warrant to cover same.

City Council of the City of Tacoma.

The petition of Robt Anderson for a refund for money paid for saloon license allowed.

In the matter of the improvement of North First Street, from Tacoma Avenue to Division Avenue.) PROTEST. "Not granted"

TO THE HONORABLE,
THE CITY COUNCIL OF THE CITY OF TACOMA.

A Resolution having been adopted by the City Council of Tacoma, on the 14th day of February, 1891, declaring an intention to improve North First Street in said City of Tacoma, from Tacoma Avenue to Division Avenue, at the expense of the owners of abutting property,

WE, the undersigned, owners of such abutting property, do hereby respectfully represent to your Honorable Body, that we object to the making of such improvement at the present time and protest against the same.

Dated, Tacoma, April 3rd 1891.

Blocks 3012. 3013 & 3014 [illegible]

By reference to an erroneous assessment Lots 11 & 12 Blk 8437 for $40 The Clerk was ordered to draw warrant for $8.70 in favor of J. H. McGifford

Reports of Committees

In reference to a recommendation from the Chief of Police that contract be made with the Sunset Telephone Company for 16 telephones to complete the Patrol system at $15.00 per year each. We your Committee on Health & Police recommend that the Board of Public Works be instructed to have the telephones placed

E. S. Orr
H. G. Clement
R. H. McGrath

Journal of the Proceedings of the

We your Committee on Health & Police recommend that the following Liquor Licenses be granted
D. J. Kenna. Lot 9. Block 13. Hannah & Carrolls add
Foster Henderson. Lot 9. Block 9. First Ward.

E. S. Orr
N. C. Clement
R. J. Meath

adopted

The report of the Harbor Master for month of March
refd to Finance Committee

In reference to a petition from lot owners in Block 720 for permission to fill and terrace a strip of the street 6 feet wide in front of said block. Your Street Committee recommend that the prayer of this petition be not granted.

H. A. Warner
H. S. Bromfield.

adopted

In reference to a petition from residents on North 4th street from K street to Division Ave. for an extension of time for four months in which to pay an assessment for improvement of said street Your Committee on Claims that the time be extended ninety days from Apr 19. 1891 in which to pay said assessment or condition that the property owners pay interest upon assessment

C. M. Johnson
H. A. Warner

adopted

The report of the Plumbing Inspector refd to the Health & Police Com

The report of the Chief of the Fire Dept refd to the F & W Com

The report of the Chief of Police to the H & P Com

City Council of the City of Tacoma.

Ordinances & resolutions

The following ordinances were passed by unanimous vote of the Council
No 417. Fixing a penalty for boys jumping on R R trains in motion
" 413. revoking the Liquor License of A Dobenhoff.
" 414. granting a franchise to Henry Hutton and associates to furnish Electric power, light &c.
Ordinance 409. An Ordinance to repeal Ordinance No 341 entitled an Ordinance providing for borrowing $200,000 with which to build a City Hall passed July 15. 1890.
Ordinance 410. An Ordinance to repeal Ordinance 337 entitled an Ordinance providing for borrowing $250,300. with which to fund the outstanding indebtedness of the City passed June 18 90
Ordinance 411 to provide for transfer of certain indebtedness from the Road and Sewer funds to the General Fund.
Ordinance No 415. fixing the limits within which no buildings may be constructed except of fire proof materials

The following Ordinances were referred to the Judiciary Committee.
An Ordinance creating the office of Assistant Assessor. and
An Ordinance prohibiting ball ball games &c on Sunday.

The Ordinance prohibiting open saloons on Sunday
refd to City Atty.

A resolution authorizing the Chief of Police to remove obstructions from 9th street from A street to the Cliff.
refd to Jud Com

On recommendation of the Board of Public Works the following resolutions of intention were passed by unanimous vote of the Council
Resolved by the City Council of the City of Tacoma that said City Council hereby declares its intention to construct a sewer in the Alley between J & K sts from N 9th to N 11th at expense of abutting owners.

Journal of the Proceedings of the City Council of the City of Tacoma.

1123 Resolved by the City Council of the City of Tacoma that said City Council hereby declares its intention to improve East street from 10th street to 12th street in Kelloggs addition by grading said street its full width and by building side walks on both sides thereof to an established grade. said work to be done by day labor under the direction of the Superintendent of streets at the expense of abutting owners.

1124 Resolved by the City Council of the City of Tacoma that said City Council hereby declares its intention to improve by grading and planking its full width South 7th street Pacific Ave to Cliff. at the expense of Abutting owners.

1125 Resolved by the City Council of the City of Tacoma that said City Council hereby declares its intention to improve by grading and planking the Alley between G and K streets from South 9th to South 13th streets at the expense of the owners of lots abutting thereon.

1126 Resolved by the City Council of the City of Tacoma that said City Council hereby declares its intention to improve by grading and planking its full width South 8th street from Pacific Ave to Cliff at the expense of abutting owners.

1127 Resolved by the City Council of the City of Tacoma that said City Council hereby declares its intention to improve North 8th street from Lakima Ave: to wit: "Running in a westerly direction along the North side of Buckleys Addition, to the North West corner of said Buckleys Adn thence in a North Westerly direction to the intersection of 8th street on East side of Wintermutes Addition, thence along 8th street to its intersection with Union Ave. same to be graded to an established grade with a roadway in the center of street 40 feet wide and lawn on each side 22 feet wide and side walk on each side of said street 8 feet wide constructed of gravel.

Whereas this being the day and time for hearing appeals from the following named assessment rolls.

Improvement South 8th street. G to K street

Construction of sewer on A street from South 9th to South 10th street

" " Alley between K & L from N 6th to N 7th st

" " G street from N 5th street to North 9th st

and no objection having been made to said assessments or as to the manner of making or as to the correctness of said assessment and the time for objection having passed. it is therefore resolved that said assessments be, and are hereby declared regular and are confirmed. by unanimous vote of the full council and the City treasurer is also ordered to collect said assessments within 60 days from date

Assessment Notice.

The following assessment rolls have been filed in the office of the city clerk.

SEWERS.

North G street from North Ninth to North Ninth.

A street from South Tenth to South Ninth.

Alley between K and L from North Sixth to North Seventh.

STREET IMPROVEMENT.

South Eighth street from G to K street.

Any person having objection to any of above assessment rolls will file the same in the office of city clerk on or before Saturday, April 1, 1891, as the city council will meet on that date to hear appeals from said assessment rolls.

GEO. HASKIN,
City Clerk.

marsl-4t

Claims and bills referred to the finance committee

Adjd to April 11, 1891.
Geo Haskin
City Clerk

Journal of the Proceedings of the

City Council rooms Apr 11, 1891

The Council met in regular session all members except Warner present.

The following business was transacted, to wit:

A petition from Henry Batier for refund from an erroneous tax sale on Undivided 1/3 of 1 Acre. N.W. Cor NE1/4 Sec 31, Tp 21, R 3 E. refd to the Controller

The following matter was referred to the Street Committee
Petition for vacation (second reference). 10 ft. each side Alley between Blocks 522 and 523, Central Addition.
Recommendation of the Board of Public Works for acceptance of Plat of Peck's Addition, and Robertson's Sub Division Block 334 S. to the City of Tacoma
A remonstrance against improvement S 7th St. from Fac Ave to Lak Ave.
A petition for improvement of alley between Blocks 1506 & 1507 from 15th to 17th Street by grading and heading.
The petition of M. N. Fitch and others for permission to improve by private contract under supervision of the City Engineer. Lodi Street between Ross Avenue and Sixth Avenue. refd to Street Committee with power to act.

The following referred to the City Atty.
Petition of Rich Frank, A Weinberg and M. J. Cogswell for release from assessment for improvement of Alley between Pacific Ave and A street from 14th to 15th St.
And a petition for extension of time for collection of assessment for improvement of 3d Street from Carrot to Alder Street.

A complaint from residents in Block 730 against the Tac Light & Water Co. for refusal to furnish water refd to Fire & Water Com

City Council of the City of Tacoma.

A petition from the Judson Dynamite and Powder Co in reference to powder house in the North end was refd to the Health Officer
Also to same committee petition of Hartwick and Co for renewal of liquor license Lot 7 Block 107. John Stuart Retail liquor Lot 14. Bl 1308; H. L. Wattles & Co Lot 4, Bl 304. (Retail Lot 4 Bl 333 C S Paven " " 1023
A communication from the Secy of the Chamber of Commerce in reference to complaints from steamboat lines concerning dock privileges refd to the Board of Public Works.

An invitation from the reception committee of the Chamber of Commerce to meet in their office 3 P.M. Apr 13 to arrange for reception of President Harrison. accepted by the council.

Reports of Committees and Officers.

The Claims Committee reported in favor of repayment to Samuel T. Rorer $28.80 for an excessive assessment upon Lot 8. Block 717 for the year 1890. report adopted

The recommendation of the City Controller for a refund to J. Lutiger $17.60 from an erroneous tax sale. adopted

Report of the Treasurer for March refd to Finance Com

Report of the Health Officer and report of the Judge of the Municipal Court refd to the Health and Police Com

The Judiciary Committee recommend the passage of the ordinance appropriating ten per cent of all moneys collected upon liquor licenses to the Park fund. adopted

Journal of the Proceedings of the City Council of the City of Tacoma.

The Board of Public Works recommend the construction of the following sewers as petitioned for.

C street, between 23d street and South line of 25th street.
Alley between N and O streets from 8th to Division Ave.
Alley between D and E streets from 15th to 17th street. grade and plank

adopted

The Judiciary Committee recommend that the ordinance prohibiting base ball games on Sunday do not pass.

adopted

The recommendation of the City Attorney for cancelation of the assessments against Lots 10.11.12 Block 78 1. property of the East Tacoma Congregational Church also Lots 9 and 10. Block 79 14. property of the Presbyterian Church for the year 1890 was adopted and the Treasurer ordered to strike said assessments from the rolls.

In the matter of the ordinance providing for the closing of saloons on Sunday, which was referred to me as to its constitutionality I would respectfully report:- That I am of the opinion that under the police powers of the state, such an ordinance would be legal.

Respectfully submitted,

City Attorney.

The following resolution was referred to Judge Dillon of New York as to its constitutionality.

Ordinance No. 1128

Whereas Ninth street is one of the most prominent thoroughfares in the City of Tacoma, and

Whereas, that thoroughfare between "A" street and Cliff Avenue is blockaded by coal houses, stones and wild animals,

Therefore be it resolved that the Chief of police is hereby instructed to open up said street between "A" Street and Cliff Avenue and to eject any animals therein found.

In the matter of a petition for a liquor license to August Ruschel Lot 4. Block 10. Orchards Add= Louis Heath Police Committee recommend that a license be granted

adopted

E.S.Orr
R.G.Heath
H.C.Clement

The petition of W.D. Miller for leave to transfer liquor business from Lot 17. Block 11 07 to Lot 10 Block 304. returned for more signatures

The petition of Heide Bros for leave to transfer a license at Lots 1+2. Block 76 21 to C A Stokes refused.

A report from the Board of Public Works in reference to a communication from the bricklayers union asking that non-union labor be not employed upon city work. that there are no bricklayers working regularly for the city placed on file

The petition of Peter O'Reilly for vacation of that part of 24th street lying between D and J streets in Lewis Addition to Tacoma. referred to street Com to fix time for hearing.

Journal of the Proceedings of the

The following resolution was passed by unanimous vote of members present. Absent Warner

Resolution No. 112-9

Resolved by the City Council of the City of Tacoma that said City Council hereby declares its intention to construct the following sewers at the expense of the owners of lots and parcels of land described in said limits and confirms following plans to

C street between 23d street and South line of 24th street.
Alley between N and O streets from South 8th st to Division Ave
(Alley between D and E streets from 15th to 17th street, grade and plans and said improvement to be made by contract)
on second reading
An Ordinance fixing salaries for certain employees of the city
An Ordinance to Amend Sec 2 of Ordinance No 256 as amended by Ordinance No 319. providing for the organization and regulation of the fire department.
An Ordinance providing for a revision of the City Ordinances and a Sunday closing ordinance were referred to the Judiciary Com

The following ordinances were passed
An Ordinance appropriating ten per cent of all moneys collected for liquor licenses for the Park fund.
An Ordinance providing for the improvement of 23d street 1st to Adams St. and
An Ordinance prohibiting the storage of gunpowder and other inflammable matter.

On motion of Capps the City Clerk was ordered to draw warrants for excess assessments for improvement of Tacoma Ave. in Block 911.

On motion the City Engineer and Supt of Streets were instructed to attend to matter of drain near foot of 9th st and Stair Old Town.

City Council of the City of Tacoma.

The Supt of Streets was also instructed to take measures to turn the flow of water from the sidewalk on G street between 7th & 8th streets.

Whereas the following assessments have been made and this being the day and time fixed for hearing appeals from assessment for improvement of Fapton Street from Ross Ave to Del Norte Ave and no objections having been made or filed against said assessment or as to the manner of making or the correctness of said assessment and the time for such objections having passed, it is therefore resolved that said assessment is hereby declared regular and is approved by unanimous vote of all members present (absent Warner) and the City Treasurer is hereby directed to collect said assessments within 60 days from date

Assessment Notice.

The following assessment rolls have been filed in my office:
For Improvement Fapton street from Ross avenue to Del Norte avenue.
The city council will meet to hear appeals from said assessment on Monday, April 13, 1891. Any person having objections to said assessment may file same in writing in my office on or before April 7, 1891.
GEO. HASKINS,
City Clerk.
april4

Claims and bills referred to the Finance Committee [illegible]

Adjd to Apr 18, 1891

[illegible]
City Clerk

[illegible]
Pres Council

Journal of the Proceedings of the City Council of the City of Tacoma.

City Council rooms Apr 18. 1891.

The City Council met in regular session at 8 P M. all the members present. The following business was transacted, to wit:

Petitions, remonstrances and communications.

The following petitions for release from assessment for city taxes 1890. were referred to the City Controller

Swedish Evangelical Lutheran Church	Lots 10.11.12.	Block 717
Unitarian Church	Lots 1.2.3.	Block 209.
Atkinson Memorial Church	Lots 1.2.	Block 4119
German Lutheran Church	Lots 3.4.5.	Block 1317

The following matter was referred to the Health & Police Com

Petition of D.M. Hoffman for saloon license	Lot 5.	Blk 1003.		
" Endres & Strobel	"	"	" 11&12	" 1104.
" Carlson & Blomquist	"	"	" 9&10	" 2304.
" Wm Fink	"	"	" 8	" 703
" Henry Hornung	"	"	" 2	" 11-1st Wd
" Robt Pollock	"	"	" 3	" 1003
" P.O. Olson for transfer to Alfred Anderson	25&26	" 1506		
" Green & Johnson	Lot 12	Blk 8.	Old Town.	

The following referred to the Street Committee
Petition for improvement 32d St fm Pac Ave to Delin St.
Protests against franchise on C street and Pacific Ave to the the Peninsular Electric Rail Way Co.
Petition for a change of grade S 7th St. Pac Ave to G street

A communication from the Board of Public Works and a petition for condemnation of certain lands for the improvement of Quincy street refd to the City Atty

A communication from the Chief of Police in reference to appointment of an electrician for the Police Telegraph refd to Jud Com [illegible]

The following referred to the Judiciary Committee
Opinion of the City Atty in reference to bill of Tacoma Contract Co. improvement of Center Street. also
Opinion of same in reference to legality of an Ordinance providing for opening and extending 10th street across the tide flats.

A communication from the Board of Public Works in reference to purchase of a team for the street department. The said Board authorized to purchase team at a cost not exceeding $275.00.

A petition for sewer in Alley between 26th and 27th streets from East D to East E street granted

The Chief of Police gave notice of his acceptance of the resignations of Police Officer James Hosich and Sergt C.W. [illegible] approved

In the matter of the assessment against the property owners for the cribbing in the alley from 14th to 15th streets betw en Pacific Avenue and "A" Street I have to report:- Upon examination of the records of the city council I find that the improvement was made without the petition of any of the [illegible] of the property therefor, and that therefore the assessment [illegible] not be legally collected.

Yours respectfully,

[illegible]
Adopted by unanimous vote of the Council City Attorney.

The City Treasurer was ordered to redeem outstanding warrants paid for the above improvement between 14th & 15th. Pacific Ave and A Street by the unanimous vote of all the members of the Council

Journal of the Proceedings of the

Reports of Committees

The Health & Police Committee recommend the following saloon licenses and transfers
T. F. Leader. Lot 4. Block 1203.
Hartwick & Co. Lot 27. Block 2107.
L. B. Higgins. Lots 8, 9, 10 Block 7321.
John Steinat. Lot 14. Block 1305.
H. P. McLaughlin Lot 11. Block 1003.
E. J. Ryan Lot 12 Block 1003.
B. R. Everitt Lot 4. Block 1003.
H. L. Watties & Co Lot 4. Block 1304.
J. T. Foster transfer to Coffman & Small. 1958 Jefferson Ave.
F. J. Kelly transfer to Smith & Weiche No 501 Puyallup Ave.
Ernest Algren Lot 1 & 2 Blk 2303

E. S. Orr
H. C. Clement
R. G. Meath

adopted

The Health & Police Committee recommend that the prayer of the petition of M. J. Miller for leave to transfer place of saloon business from Lot 12. Block 1107. to Lot 10 Block 2304 be not granted.

adopted

In the matter of a petition for vacation of 10 feet each side of Alley between Blocks 522 & 523. We your street committee recommend that Saturday May 9th at 8 P.M. be set for time of hearing matters in connection with said petition

H. H. Warner
H. Carr
H. S. Berryhill

adopted

City Council of the City of Tacoma.

In the matter of the claim of Henry Ballier for refund of amt of an alledged erroneous tax sale the City Controller reports that said sale and assessment is regular (year 1888) and recommends that the prayer of the petition be not granted

adopted

We your committee on Fire and Water recommend that the prayer of the petition for electric lights in the Alley between Pacific Ave and A street, from 7th to 15th street be not granted

R. G. Meath
E. S. Orr
H. H. Warner

The Board of Public Works recommend the acceptance of plat of Robertsons subdivision Block 3325 and the plat of Pecks addition to Tacoma.

adopted

In reference to an ordinance closing saloons on Sunday Town Committee recommend that it do not pass

C. M. Johnson
H. Carr
R. G. Meath

report adopted by following vote. Berryhill. Carr. Johnson. Meath. Warner. 5. Against Clement. Hill. Orr.

Upon motion of Mr Hill the ordinance providing against storage of explosives, passed Apr 11. 1891 was reconsidered and the ordinance killed by unanimous vote of the Council

Journal of the Proceedings of the

The Fire & Water Committee recommend that the Commercial Electric Light & Power Co be allowed to use the poles formerly used by the N.P.R.R. Co on Rail Road Street from 7th to 17th street.

R G Meath
H.H.Warner.

adopted

In the matter of the following claims for erroneous assessment for improvement of Cheyenne Street from 1st Street to Division St. on the following described Lands. viz: N½ of SW¼ of SE¼ of NW¼ of Sec 24. Town 21 N. R 2 East. assessed to Allen C. Mason at $1711.70 also S½ of SW¼ of SE¼ of SW¼ of Sec 24. Town 21 N. R 2 East assessed to Rufus Leighton at $1711.70. The city Atty recommend that 50 per cent of said assessment be accepted in full payment on condition that the above named parties dedicate so much of said Lands as are needed for extension and improvement of said Cheyenne St

adopted.

In the matter of the petition of Richd. Walsh and others for release from the assessment for improvement of the Alley between Pacific Ave and A street from 14th to 15th Street the opinion of the City Atty that said assessment was clearly illegal the Treasurer was ordered to withhold said assessments from collection by sale of property described in said assessment.

In the matter of a remonstrance against improvement of South 7th st from Yakima Ave to Tacoma Ave. We your Street committee recommend that the prayer of the petition be not granted

H.H.Warner
H.Carr
H.S. Bromfield

adopted

City Council of the City of Tacoma.

In reference to the petition of John Ingersoll and others asking a forfeiture of the franchise of the Tacoma (Rail) Way and Motor Co. on Pacific Ave between 26th and 35th street. We your Street find that said Company are doing everything favorable toward having cars on said road at the earliest time.

H.H.Warner
H.Carr
H.S.Bromfield

In reference to the petition of Virginia Prosch and others for an extension of time for collection of assessment for improvement of Third Street from Carr to Alder. The opinion of the City Atty adopted is as follows, viz:

I have examined the petition of certain owners of property fronting and abutting on 3rd street from Carr to Alder streets, asking for an extension of time for the payment of the assessment for the improvement of said street from the 1st of April, 1891 to 1st day of June, 1891, and I am of the opinion that the charter does not authorize such postponement.

Very respectfully,

_____
City Attorney.

In reference to a petition from the Tac Land Co and the N P R R Co for release from certain assessments for the years 1885, 1886 and 1887, under the act of Nov 28th, 1885. known as the gross earnings law. The opinion of the City Atty is as follows

I have examined the document from the Tacoma Land Co. submitted by you for an opinion as to the legality of taxes assessed in the years 1885, 1886 and 1887. I am of the opinion that the said taxes were illegally assessed and should be stricken from the tax roll.

The property involved is described in the communication herewith returned.

Very respectfully.

_____
City Attorney.

the opinion of the City Atty adopted ~~conditional to the petitioners giving a bond to the City as an indemnity~~. (the last words stricken out on motion of the Council Man)

Journal of the Proceedings of the

The Board of Public Works recommend improvement of the following streets, viz:
S 12th from Tacoma to L st. by day labor
Evelyn st. from Trafton to State st " "
N 9th st. from Lak Ar to Tac Ave " "
N 8th st. from Tac Ave to G st " "
Alley bet Puyallup Ave & 25th st from East B to East D by day labor
Alley bet Blks 3506 & 3507 N 5th to N 7th " "
also improvement of Locke St. from Ross Ave to 6th Ave.

adopted

also the following sewers
K st Block 3822. from North 8th to N 9th
"Alley between East D and East E sts from Puyallup Ave to 23d st. and on 23d street to Channel near East C"
Alley bet I and Lak N 9th to N 10th
North C st from N 5th to N 6th st
Alley bet East B and East E. from Puyallup Ave to 25th st.

Also
Improvement of Pine street. from K street in Buckleys addition to South 10th street.

adopted

The following proposition from the Council Committee in reference to the proposed exchange of sites for City Hall and Chamber of Commerce was agreed to.

To the president and members of the chamber of commerce of the city of Tacoma:

Gentlemen—The city of Tacoma, through its council makes the following proposition for your consideration:

First—The city will convey to the chamber of commerce its building site as it now stands on the corner of Ninth and C streets, the chamber of commerce to assume all contracts entered into by the city with various persons for the construction of the city hall upon the site aforesaid, and to hold the city harmless for any damages by reason of any contracts entered into by the city with the various parties for the construction of said building.

Second—The chamber of commerce to convey to the city their building site on the corner of Seventh street, Pacific avenue and Railroad street, as it now stands, free of all liens and encumbrances of every kind and nature, together with the plans and specifications of said building, and to furnish the city with an abstract of title thereto.

City Council of the City of Tacoma.

Resolutions and Ordinances.

The following resolutions were adopted by unanimous vote of the full council.

Resolution No 1130 Resolved by the City Council of the City of Tacoma that said City Council hereby declares its intention to improve the following streets by day labor under the direction of the Supt of Streets at the expense of the owners of lots and parcels of land described within the said limits, by grading to an official grade and on building side walks on both sides thereof
S 12th street from Tacoma Ave to L street.
Evelyn st. from Trafton st to State st.
N 9th st. from Lakima Ave to Tacoma Ave.
N 8th st. from Tacoma Ave to G st.
Alley between Puyallup Ave and 25th st. from East B to East D st.
Alley between Blocks 3506 & 3507. from N 5th to N 7th st.

Resolution No 1131 Resolved by the City Council of the City of Tacoma that said City Council hereby declares its intention to improve Locke St. from Ross Ave to 6th Ave by grading said street to an official grade its full width and by building sidewalks on both sides thereof at the expense of the owners of lots fronting on said street within said limits

Resolution No 1132 Resolved by the City Council of the City of Tacoma that said City Council hereby declares its intention to construct the following sewers at the expense of the owners of lots and parcels of land described herein, viz:
K st. Block 3822. from N 8th to N 9th
"Alley between East D and East E sts. from Puyallup Ave to 23d st and on 23d street to Channel near East C."
"Alley bet I and Lakima from N 9th to N 10th street."
North C st. from N 5th to N 6th st.
Sewer Imp. Alley between Puyallup Ave and 25th st. from East B to East D also to improve by boxing in the creek from 2th st to 1st street 1st ward at expense of property owners under direction of the Supt of Streets by day labor. and the City Engineer is ordered to make an estimate of the cost of same and file in the office of the Board of Public Works

Journal of the Proceedings of the

The Board of Public Works recommend improvement of the following streets, viz:

S 12th from Tacoma to L st. by day labor
Evelyn st. from Trafton to State st " "
N 9th st. from Lak Av to Tac Ave " "
N 8th st. from Tac Ave to G st " "
Alley bet Puyallup Ave & 25th st from East B to East D by day labor
Alley bet Blks 3506 & 3507. N 5th to N 7th " "
also improvement of Locke St. from Ross Ave to 6th Ave.

adopted

also the following sewers
K st Block 3822. from North 8th to N 9th
"Alley between East D and East E sts from Puyallup Ave to 23d st. and on 23d street to Channel near East C"
Alley bet I and Lak N 9th to N 10th
North C st from N 5th to N 6th st
Alley bet East B and East E. from Puyallup Ave to 25th st.

Also
Improvement of Pine street. from K street in Buckleys addition to South 10th street.

adopted

The following proposition from the Council Committee in reference to the proposed exchange of sites for City Hall and Chamber of Commerce was agreed to.

To the president and members of the chamber of commerce of the city of Tacoma:

Gentlemen—The city of Tacoma, through its council makes the following proposition for your consideration:

First—The city will convey to the chamber of commerce its building site as it now stands on the corner of Ninth and C streets, the chamber of commerce to assume all contracts entered into by the city with various persons for the construction of the city hall upon the site aforesaid, and to hold the city harmless for any damages by reason of any contracts entered into by the city with the various parties for the construction of said building.

Second—The chamber of commerce to convey to the city their building site on the corner of Seventh street, Pacific avenue and Railroad street, as it now stands, free of all liens and encumbrances of every kind and nature, together with the plans and specifications of said building, and to furnish the city with an abstract of title thereto.

City Council of the City of Tacoma.

Resolutions and Ordinances.

The following resolutions were adopted by unanimous vote of the full council.

Resolution No 1130 Resolved by the City Council of the City of Tacoma that said City Council hereby declares its intention to improve the following streets by day labor under the direction of the Supt of Streets at the expense of the owners of lots and parcels of land described within the said limits, by grading to an official grade and by building side walks on both sides thereof
S 12th street from Tacoma Ave to L street.
Evelyn st. from Trafton st to State st.
N 9th st. from Lakima Ave to Tacoma Ave.
N 8th st from Tacoma Ave to G st.
Alley between Puyallup Ave and 25th st. from East B to East D st.
Alley between Blocks 3506 & 3507. from N 5th to N 7th st.

Resolution No 1131 Resolved by the City Council of the City of Tacoma that said City Council hereby declares its intention to improve Locke St. from Ross Ave to 6th Ave by grading said street to an official grade its full width and by building sidewalks on both sides thereof at the expense of the owners of lots fronting on said street within said limits

Resolution No 1132 Resolved by the City Council of the City of Tacoma that said City Council hereby declares its intention to construct the following sewers at the expense of the owners of lots and parcels of land described herein, viz:
K st. Block 3822. from N 8th to N 9th
"Alley between East D and East E sts. from Puyallup Ave to 23d st and on 23d street to Channel near East C."
"Alley bet I and Lakima from N 9th to N 10th street."
North C st. from N 5th to N 6th st.
Sewer Imp. Alley between Puyallup Ave and 25th st. from East B to East D also to improve by boxing in the creek from 2th st to 1st street 1st ward at expense of property owners. under direction of the Supt of Streets by day labor. and the City Engineer is ordered to make an estimate of the cost of same and file in the office of the Board of Public Works

Journal of the Proceedings of the

Resolved by the City Council of the City of Tacoma that said City Council hereby declares its intention to improve Pine street from K st in Buckley's addition to South 10th street by grading said street to an official grade and by building sidewalks on both sides thereof at the expense of the owners of lots and lands fronting on said street within said limits.

Resolution No. 1133

The following ordinances were read first and second time and referred to the Judiciary Committee
An Ordinance fixing salaries of certain employees of the City
An Ordinance providing for improvement of 19th st fm Pac Av to City limits
" " " " N 1st st fm Pac Ave to Division Ave
" " " " N 11th " fm G st to Grant or 5th st.
" " " " 1st st. 1st ward Steele to Jeffn.
" " " " E st fm Jeffn to R R Ave.
Also Ordinances " for construction of sewers as follows
East 26th st fm Cor East C to Lot 3. Block 7622.
Alley between J & K fm N 9th to N 11th
P st fm S 8th to Division Ave.
Alley between N and O sts fm S 8th to Division Ave.
Alley between M and N sts fm S 8th to S 9th st

Ordinance No 418. providing for revision of the city ordinances passed.

Whereas this being the day and time fixed for hearing appeals from the following assessment rolls
for improvement of Alley between Pac Ave & A Sts fm 7th to 15th st
for sewer North D st from 5th st to 8th st
and no person having made or filed objection thereto
and the time for such objection having passed
it is therefore resolved that said assessments
be in all things declared regular and are
hereby approved by unanimous vote of full council
And the City Treasurer is hereby directed to collect said assessments within 60 days from date



Assessment Notice.

The following assessment rolls have been filed in the office of the city clerk:

STREETS.

Alley between A street and Pacific avenue from South Seventh to South Fifteenth.

SEWERS.

On North D street from North Fifth to North Eighth.

Any person having objection to the above assessment will file the same in this office on or before April 1st, 1891. The city council will meet on that date to hear appeals from said assessments.

GEO. HASKIN,
City Clerk.

Apr 1 1891

City Council of the City of Tacoma.

A committee consisting of Berryhill Clement and Warner was appointed to confer with the Light and Water Co in reference to question of water supply and purchase with instructions to report at next council meeting.

Claims and bills referred to finance committee.

Adjourned to Monday April 20th 1891. 2 P.M. for the purpose of canvassing the vote of Municipal election held in the several wards of the city Apr 17. 1891. upon the question of extension of the City limits.

Geo Haskin
City Clerk

Mr. S. [illegible]
President

Journal of the Proceedings of the

The council met at ~~except Boroughs~~ the Council rooms April 25th 91. 2 P.M. all present

The council met in Special adjourned session for the purpose of canvassing the vote held in several precincts in the city of Tacoma under the provisions of Ordinance No 398. entitled an ordinance to provide for calling a special election for the purpose of submitting to the electors of the following described territory, the question of annexation to the City of Tacoma

Ordinance No. 398.

An ordinance to provide for calling a special election for the purpose of submitting to the electors of the city of Tacoma, and voters of the territory hereinafter described, the question of annexing described territory to the city of Tacoma, beginning where the south boundary of section ten (10), township twenty (20) north, range three (3) east of the Will ametic Meridian, intersects the westerly boundary of the Puyallup Indian reservation, and running thence southerly along the boundary line of said Puyallup Indian Reservation to where the same intersects the eastern boundary of section fifteen (15), in the above-said township, thence south along the eastern boundary of said section fifteen (15) to the southeast corner thereof, to the southeast corner of said section twenty-two (22); thence west along the southern boundary of section twenty-two (22), twenty-seven (27), twenty (20), and fifteen (15), all in said township twenty (20) north, range three (3) east, to the southwest corner of said section fifteen (15); thence north along the western boundary of said section fifteen (15), fifteen (15) and ten (10), to said township twenty (20) north, range two (2) east, to the southeast corner of section twenty-four (24), township twenty (20) north, range two (2) east; thence west along the southern boundary of sections twenty-four (24), twenty-three (23), and twenty-two (22), to the southwest corner of said section twenty-two (22), township and range last above named, to the southeast corner of section twenty-one (21), township and range last above named; thence west along the southern boundary of said section twenty-one (21) to the southwest corner of said section twenty-one (21); thence north along the western boundary of said section twenty-one (21) to the northwest corner of said section twenty-one (21), township and range last above named, to the southeast corner of section twenty (20), township and range last above named; thence west along the southern boundary of said section twenty (20) to the southwest corner of said section twenty (20), township and range last above named; thence north along the western boundary of said section twenty (20) to the northwest corner of said section twenty (20), township and range last above named, to the southeast corner of section nineteen (19), township and range last above named; thence west along the southern boundary of said section nineteen (19) to the southwest corner of said section nineteen (19), township and range last above named; thence north along the western boundary of said section nineteen (19) to the northwest corner of said section nineteen (19), township and range last above named, to the southeast corner of section thirteen (13), township twenty-one (21) north, range two (2) east, to the southwest corner of said section thirteen (13), township and range last above named; thence west along the southern boundary of section eighteen (18), township twenty-one (21) north, range three (3) east, to the southwest corner of said section eighteen (18), township and range last above named; thence north along the western boundary of said section eighteen (18) to the northwest corner of said section eighteen (18), township and range last above named, to the southeast corner of section seven (7), township twenty-one (21) north, range three (3) east; thence west along the southern boundary of said section seven (7) to the southwest corner of said section seven (7), township and range last above named; thence north along the western boundary of said section seven (7) to the northwest corner of said section seven (7), township and range last above named, to the southeast corner of section six (6) just above named, township twenty-one (21) north, range three (3) east; thence west along the southern boundary of said section six (6) to the southwest corner of said section six (6), township and range last above named; thence north along the western boundary of said section six (6) to the northwest corner of section six (6) just above named, township twenty-one (21) north, range three (3) east, to the southeast corner of section eight (8), in township twenty (20) north, range three (3) east; thence west along the southern boundary of said section eight (8) to the southwest corner of section eight (8), township and range last above named; thence north along the western boundary of said section eight (8) to the northwest corner of section eight (8), township and range last above named, to the southeast corner of section five (5), township twenty (20) north, range three (3) east, to the southwest corner of said section five (5), township and range last above named; thence north along the western boundary of said section five (5) to the northwest corner of said section five (5), township and range last above named, to the southeast corner of section six (6), township twenty (20) north, range three (3) east; thence west along the southern boundary of said section six (6) to the southwest corner of said section six (6), township and range last above named; thence north along the western boundary of said section six (6) to the northwest corner of said section six (6), township and range last above named, to the southeast corner of section seven (7), township twenty (20) north, range three (3) east; thence west along the southern boundary of said section seven (7) to the southwest corner of said section seven (7), township and range last above named; thence north along the western boundary of said section seven (7) to the northwest corner of said section seven (7), township and range last above named, to the southeast corner of section one (1), township twenty-one (21) north, range two (2) east, and the western boundary of section one (1), township twenty (20) north, range three (3) east, to the southwest corner of section six (6), township and range last above named; thence north along the western boundary of section six (6) just above named to the northwest corner of section six (6) just above named, township twenty (20) north, range three (3) east, to the southeast corner of section eight (8), in township twenty (20) north, range three (3) east, to the southwest corner of section eight (8), township and range last above named; thence north along the western boundary of said section eight (8) to the northwest corner of section eight (8), township and range last above named, to the southeast corner of section five (5), township twenty (20) north, range three (3) east, to the southwest corner of said section five (5), township and range last above named; thence north along the western boundary of said section five (5) to the northwest corner of said section five (5), township and range last above named, to the southeast corner of section one (1), township twenty (20) north, range two (2) east, to the southwest corner of said section one (1), township and range last above named; thence north along the western boundary of said section one (1) to the northwest corner of said section one (1), township and range last above named, to the southeast corner of section two (2), township twenty (20) north, range two (2) east, to the southwest corner of said section two (2), township and range last above named; thence north along the western boundary of said section two (2) to the northwest corner of said section two (2), township and range last above named, to the southeast corner of section three (3), township twenty (20) north, range two (2) east, to the southwest corner of said section three (3), township and range last above named; thence north along the western boundary of said section three (3) to the northwest corner of said section three (3), township and range last above named, to the southeast corner of section four (4), township twenty (20) north, range two (2) east, to the southwest corner of said section four (4), township and range last above named; thence north along the western boundary of said section four (4) to the northwest corner of said section four (4), township and range last above named, to the southeast corner of section five (5), township twenty (20) north, range two (2) east, to the southwest corner of said section five (5), township and range last above named; thence north along the western boundary of said section five (5) to the northwest corner of said section five (5), township and range last above named, to the southeast corner of section six (6), township twenty (20) north, range two (2) east, to the southwest corner of said section six (6), township and range last above named; thence north along the western boundary of said section six (6) to the northwest corner of said section six (6), township and range last above named, to the southeast corner of section seven (7), township twenty (20) north, range two (2) east, to the southwest corner of said section seven (7), township and range last above named; thence north along the western boundary of said section seven (7) to the northwest corner of said section seven (7), township and range last above named, to the southeast corner of section one (1), township twenty (20) north, range one (1) east, to the southwest corner of said section one (1), township and range last above named; thence north along the western boundary of said section one (1) to the northwest corner of said section one (1), township and range last above named, to the southeast corner of section two (2), township twenty (20) north, range one (1) east, to the southwest corner of said section two (2), township and range last above named; thence north along the western boundary of said section two (2) to the northwest corner of said section two (2), township and range last above named, to the southeast corner of section three (3), township twenty (20) north, range one (1) east, to the southwest corner of said section three (3), township and range last above named; thence north along the western boundary of said section three (3) to the northwest corner of said section three (3), township and range last above named, to the southeast corner of section four (4), township twenty (20) north, range one (1) east, to the southwest corner of said section four (4), township and range last above named; thence north along the western boundary of said section four (4) to the northwest corner of said section four (4), township and range last above named, to the southeast corner of section five (5), township twenty (20) north, range one (1) east, to the southwest corner of said section five (5), township and range last above named; thence north along the western boundary of said section five (5) to the northwest corner of said section five (5), township and range last above named, to the southeast corner of section six (6), township twenty (20) north, range one (1) east, to the southwest corner of said section six (6), township and range last above named; thence north along the western boundary of said section six (6) to the northwest corner of said section six (6), township and range last above named, to the southeast corner of section seven (7), township twenty (20) north, range one (1) east, to the southwest corner of said section seven (7), township and range last above named; thence north along the western boundary of said section seven (7) to the northwest corner of said section seven (7), township and range last above named, to the southeast corner of section one (1), township twenty (20) north, range one (1) west, to the southwest corner of said section one (1), township and range last above named; thence north along the western boundary of said section one (1) to the northwest corner of said section one (1), township and range last above named, to the southeast corner of section two (2), township twenty (20) north, range one (1) west, to the southwest corner of said section two (2), township and range last above named; thence north along the western boundary of said section two (2) to the northwest corner of said section two (2), township and range last above named, to the southeast corner of section three (3), township twenty (20) north, range one (1) west, to the southwest corner of said section three (3), township and range last above named; thence north along the western boundary of said section three (3) to the northwest corner of said section three (3), township and range last above named, to the southeast corner of section four (4), township twenty (20) north, range one (1) west, to the southwest corner of said section four (4), township and range last above named; thence north along the western boundary of said section four (4) to the northwest corner of said section four (4), township and range last above named, to the southeast corner of section five (5), township twenty (20) north, range one (1) west, to the southwest corner of said section five (5), township and range last above named; thence north along the western boundary of said section five (5) to the northwest corner of said section five (5), township and range last above named, to the southeast corner of section six (6), township twenty (20) north, range one (1) west, to the southwest corner of said section six (6), township and range last above named; thence north along the western boundary of said section six (6) to the northwest corner of said section six (6), township and range last above named, to the southeast corner of section seven (7), township twenty (20) north, range one (1) west

Journal of the Proceedings of the

Reports of Committees

We your Judiciary Committee recommend that a warrant be drawn for 85 per cent of $4735.55 the bill of the Tacoma Contract Co for work done on Center Street on condition that said contractors will agree to finish said street when the injunction restraining said improvement has been removed.

C.M. Johnson.
R.Y. Heath.
H. Carr.

adopted

On recommendation of the Controller the City Treasurer was ordered to strike from assessment rolls 1889 an erroneous tax levied by reason of a double assessment Lot 3 Blk 8627. Also on same recommendation a warrant for $6.10 was ordered in favor of A.P. Gibson for an erroneous tax.

Upon recommendation of the Board of Public Works, a petition from M.N. Finch and others for permission to grade Locke Street between Ross Ave and 6th Ave was referred to the City Attorney.

The Board of Public Works recommend that the following street improvements be made
Alley between Blocks 1506 + 1507
" " 26th & 27th sts from East G to East J.
32d street from Pacific Ave to Delin street.
36th street from East D st to East J st.

Your Committee on Fire & Water recommend that water mains be placed on O st between 9th and 8th streets.

R.Y. Heath
H.H. Warner
E.S. Orr

notice sent L. & W. Co

City Council of the City of Tacoma.

In reference to a communication from the Chief of Police asking permission to employ an Electrician to take charge of the Police Telegraph line the following minority report was made by Mr Johnson. "We undersigned a number of your Judiciary Committee recommends that one electrician be employed by the City to have charge of the system of the Fire and Police Depts and that he be under the directions of the Chief of the Fire Dept."
The majority report adopted as follows. "We your committee on Judiciary recommend that the prayer of the petition of the Chief of Police be granted

H. Carr.
R.Y. Heath.

We your Judiciary committee recommend passage of the following Ordinances.
An Ordinance for improvement of S 4th st from Ept to Cliff
" " " 10th st from Pacific to City limits
" " " N 1st st from Fife Ave to Division Ave
" " " Ept from Jefferson to N P Ave
" " " 1st st from Mason Steele to Jeffs
" " " N 11th st from L to Center st
" constructing Sewer Ept from S 8th st to Division Ave
" " " East 28 Cor East 6 to Lot 3 Blk 167
" " " Alley bet L K & 6 from Nor to N 1st
" " " " " M & Ocks from S 8th to Division
" " " " " M & N " " S 8th to S 4th
" fixing Salaries for Clerks in different depts.
" " " " members of the Fire Dept.

C.M. Johnson
H. Carr
R.Y. Heath

adopted

We your committee on Health & Police recommend the following saloon licenses be granted
Robt Pollock. Lot 3. Block 1003.
Endres Stroble. Lots 11 & 12. Block 1104.
D. M. Hoffman. Lot 5. Block 1003.
Wm Fink. Lot 8. Block 703.
Henry Hornung. Lot 2. Block 11. 1st Ward
Green Johnson. Lot 12. Block 8. 1st Ward.
Dahl & Co. Lots 9 & 10. Block 2304.
Brantling & Co. transfer liquor business from Block 7612. to Hotel Edison

In reference to an Ordinance fixing the rates which the inhabitants of the City of Tacoma shall be charged by water companies for water. a divided report is furnished as follows:
"Your Committee on Judiciary recommend the passage of the Ordinance as amended".

C. M. Johnson

the majority report which was adopted as follows:
"Your committee recommend this ordinance do not pass"

adopted

H. Carr
R. G. Meath

The committee to whom was intrusted the matter of a consultation with the representatives of Mr C. B. Wright. on the question of terms of sale and purchase of the Tacoma Light and Water Company's water system were granted further time in which to make a report.

The street superintendant was ordered to have the planked streets cleaned for the Presidential reception May 6th. and to have the streets well sprinkled over the line which the Presidents escort will pass. It was also ordered that the different organizations be allowed to construct arches over streets.

The Supt of Streets was ordered to notify the different Street Rail Way Co's to repair the planking between their tracks and rails belonging to them immediately.

Moved and adopted that the Board of Public Works be requested to look over the ground and report to council with reference to the grading at once of South 2d. 3d. 4th & 5th streets from I to Division Ave.

Moved and adopted that the Chief of Police and Health and Police Committee take measures to re-organize the police force with reference to extended city limits.

Moved and adopted that the City Atty and the Mayor be instructed to prepare an ordinance with reference to the storage of combustibles

In the matter of petition of Peter O'Reilly for vacation of that part of 24th St lying between I and J sts in Lewis addition May 16. 1891 was fixed as the day for hearing matters in connection with said vacation.

Vacation Notice.



Journal of the Proceedings of the City Council of the City of Tacoma.

Resolutions and Ordinances

An Ordinance granting a water franchise to W. H. Tisdale was referred upon first reading to the street committee

The following ordinances were upon second reading referred to the Judiciary Com.
An Ordinance providing for extension of South 10th street across the tide lands.
An Ordinance fixing the compensation of the City Clerk.
An Ordinance providing for improvement of G street: 23rd to Jeffn
An Ordinance providing for improvement of Yakima Ave, 23d to 25th

An Ordinance providing for remuneration to Thos Christianson for injuries received in construction of sewer on Pacific Ave referred on 1st reading to the Street Committee.

The following Ordinances were passed by unanimous vote of members present. Absent Bernhill
An Ordinance for improvement of S 9th st. from E to Cliff 3 times
" " " " 10th st. from Pac Ave to City limits
" " " " N 1st st. from Tacoma Ave to Division Ave
" " " " Est. Jeffn to R R Ave.
" " " " 1st st. and Grand Steele to Jeffn
" " " " N 11th. G to Grant
" " " " Construction of sewer Pac. from S 9th to Division Ave
" " " " " " " " East 15th Cor East 6. to Lot 3. Blk 76 22.
" " " " " " " " Alley bet Dr. Cots. Ngth to N 11th
" " " " " " " " Alley N of O. S 9th to Division Ave
" " " " " " " " M of N. S 9th to S 8th
An Ordinance fixing the compensation for Clerks in the several depts and
An Ordinance fixing the compensation for members of the fire dept.

The following Resolutions were unanimously adopted by the members present Absent Bernhill

Resolution No 1134. Resolved by the city Council of the city of Tacoma that this city council ~~of the city of Tacoma~~ hereby declares its intention to improve the Alley between Blocks 1506 and 1507 by grading to an official grade and by building sidewalks on both sides thereof by any labor at expense of abutting owners.

Resolution No 1135 Resolved by the city Council of the City of Tacoma that said City Council hereby declares its intention to improve 32nd street from Pacific Ave to Yelm street at expense of abutting owners by grading to an official grade and by building sidewalks on both sides thereof.

Resolution No 1136 Resolved by the City Council of the City of Tacoma that said City Council hereby declares its intention to improve Locke street from Ross Ave to 6th Ave. at expense of the owners of lots fronting thereon by grading to an official grade and by building sidewalks on both sides thereof.

Resolution No. 1137 Resolved by the city council of the city of Tacoma that said City Council hereby declares its intention to improve 36th street between East D and East J streets at the expense of the owners of lots fronting thereon by grading to an official grade and by building sidewalk on both sides thereof.

Resolution No 1138 Resolved by the City Council of the City of Tacoma that said City Council hereby declares its intention to improve the alley between 26th and 27th streets from C to East J street by grading to an official grade and by building sidewalks on both sides thereof at the expense of abutting owners.

Journal of the Proceedings of the

Whereas this being the day and time fixed for hearing appeals from the assessment for construction of a sewer on 6th Street from McCarver street to Starr street and up Starr St to Tacoma Avenue, and no objections having been made or filed against said assessment or as to the manner of making or amount of said assessment and the time for such objection having passed, it is therefore resolved that said assessment be, and is hereby declared in all things regular and is approved and the City Clerk is hereby ordered to file said assessment roll with the City Treasurer for collection. and the Treasurer is hereby directed to collect said assessments within 60 days from date

Assessment Notice.

Assessment rolls for construction of sewer on Sixth street from McCarver to Starr and up Starr to Tacoma avenue.

Any person having objection to said assessment will file the same in writing in the office of the city clerk on or before April 21, 1891. The city council will meet to hear appeals from said assessment April 21, at 7:30 p. m.

GEO. HASKIN,
City Clerk

apr17-3t

The President of the Council was instructed to communicate with the transportation manager of the Presidential party to arrange if possible for a stay of the party in the city from 8 A.M. to 12 M. on May 6th.

Claims and bills referred to finance Committee known to act

Adj'd to May 2. 1891

M. S. Hill,
Pres't Council

Attest
Geo Haskin
City Clerk

City Council of the City of Tacoma.

City Council rooms May 2. 9. -30 P.M.

The council met in regular session 8 P.M. all the members except Meath present.

The following business was transacted, to wit:

A communication from W. T. Ewing in reference to an appointment on the Police force refd to to Health & Police Com.

Petition for improvement 6th st 1st Ward fm Alder st Union Ave
" " " refd to Board of Public Works
" " " S Pac Ave fm 35th st to S line City limits. on recommendation of B.P.W. refd to City Atty.

Complaint of Godfrey Weiler reference to refusal Tac Lt & Co to furnish water on recommendation of the Fire & Water Com. refd to the Light & Water Company

Petition Eric T. Hooland for water Lot 11, Blk 6, Byrds Adn and Petition for lights on S 12th st refd to F & W Com.

Remonstrance against paving 15th st from Pac Av to Tac Ave refd to St Com

Petition of residents in Tisdale Adn favoring a franchise to the Tisdale Water Co. refd to City Atty.

Petitions against granting franchise to Peninsular Electric R.W. on C St and Pac Ave Together with opinion of the City Atty re-referred to St Com.

Petition Thos Johnston to be allowed to place Hat sign 305 S 11th refd to St Com

Petition Olsen & Peterson saloon lic Lot 1, Blk 803. Lundquist & Johnson Lot 4, Blk 1106 [illegible]

Journal of the Proceedings of the

Remonstrance against sewer in alley between K & L sts. 15th to 21st
refd to Board of Public Works

Matter of claim of L. F. Rogers for an erroneous assessment Lots 7 & 17. Block B. Tacoma City. for improvement 1st Street from McCarver to Steele street. The Treasurer ordered to accept the amount of said assessment less penalty and interest

Recommendation of City Controller to refund church taxes in excess of assessments of $5000. for year 1890.
refd to finance Com

Recommendation of the Board of Public Works change of name of certain streets north of Division Ave refd to the City Attorney to prepare ordinance to cover the matter.

A petition for a change of grade South 1st St. Tacoma Ave to G street on recommendation of Board of Public Works not granted.

A remonstrance against having Tacoma Ave between Division Ave and North 6th street
Fables

In reference to a petition from the Tacoma Land Co for vacation of the Alley between Blocks 3711 and 3713 and North 7th & North 8th sts. the Clerk was ordered to publish a notice fixing May 23rd inst. as the day and hour for hearing matters in connection with said petition

Vacation Notice.

Notice is hereby given that on the 2d day of May, 1891, the following petition for vacating all of the alley between blocks No. 3711 and 3713 and North Seventh and North Eighth streets was filed in the office of the city clerk of the city of Tacoma, to-wit:

To the Honorable City Council of City of Tacoma:

Gentlemen:—The undersigned, your petitioners, respectfully represent that they own all the real estate abutting on that part of the alley lying and being between blocks No. 3711 and 3713 and North Seventh and North Eighth streets in the city of Tacoma, Pierce county, Washington.

Your petitioners therefore pray that all that part of said alley lying between blocks No. 3711 and 3713 and North Seventh and North Eighth street as aforesaid, may be vacated as provided in the charter.

Your petitioners hereby agree to pay to the city of Tacoma the appraised value of the alley hereby vacated, as the same may be determined by the city council, provided said value does not exceed one dollar.

Your petitioners state, as a reason for said vacation, that a large permanent exposition building is to be erected and maintained upon the property abutting the entire area of the alley so to be vacated, and that the interest of the city of the exposition is to be held in said building are for the good and benefit of Tacoma and the surrounding country, as well as that of the state generally.

THE TACOMA LAND COMPANY.
By Isaac Anderson, General Manager.

Notice is further given that at a regular meeting of the city council of the city of Tacoma, to be held on the 25th day of May, 1891, the 23d day of May, 1891, at the hour of 8 o'clock p. m. of the said day, is fixed as the time for hearing matters in connection with the foregoing petition.

GEO. HANSEN,
City Clerk.

may 5 11 18

City Council of the City of Tacoma.

Report of Committee.

We your committee on Fire & Water recommend placing the following are lights.

Corner of Evelyn & Hall streets — R. K. Neal
Corner of South 7th and L streets — E. S. Orr
old Ford — H. Stratton

In the matter of the claim of A Dodmhoff for $105.22 for merchant tax & license revoked by city Council per Ordinance No 413. passed Apr 4th 1891. "We your committee on Claims recommend that this claim be not allowed.

C. H. Johnson
H. H. Hanson
H. Carr

adopted

Referring to the petition of E. D. Fitch, D. V. Grandin and Carl J. Linkquist for permission to improve Locke Street between Ross Ave. and 6th Ave. by private contract at the expense of the owners fronting thereon, I have to state:- I can find no provision in the charter authorizing improvements to be made in the manner stated by the petitioners. The city would not be protected against any claim for damages nor for wages of laborers, as no bond would be given to indemnify the city in such cases.

I am, therefore, of the opinion that the charter does not contemplate improvements in the manner above referred to.

Yours respectfully,

J. Miller Chapman
City Attorney.

The Health & Police Committees recommendations following items: adopted
Frank R. Davidson Lot 8. Block 1003
Albert Anderson Transfer from P. O. Olson. Lots 25 & 26. Blk 1026
J Hall. Lot 10. Block 1003. Oscar Nilstrom Lot 1. Blk 7820
John Rowe Lots 1 & 2 Blk 7621. Sidney Drake. Lot 16. Blk 704.
Rice & Brangier. Transfer from Mumbrauer & Batchi No 1723. Jeffris St
Jonah Myers. Lot 3. Blk 7303. Henry Harris Block 1026
Wm Wolff. Lot No 7. Blk 8. Old Town.

Journal of the Proceedings of the

In the matter of application of G. W. Wendt & Co. for saloon license Lot 11. Block 1016. We your committee on Health & Police recommend that a license be not granted.

adopted

E. S. Orr.
R. G. Meath
H. C. Clement.

The Judiciary recommended passage of the following ordinances
An Ordinance providing for improvement of Lakima Ave. from 22d st to 25th st
" " " Est. from 23d to Jeffn
" " construction of a sewer in the Alley between East D and East E streets. from Puyallup Ave to 23d street and 23d street to channel near East 6 street.
An Ordinance fixing the compensation of the City Clerk.

The Board of Public Works recommend improvement of the following streets. adopted.
Washington Avenue from 35th to 45th st. with a 40 foot road way.
K street from 35th to 45th street. also construction of a sewer in the Alley between G st and Tacoma Ave from 21st street to North line of Byrds Adn.

The Board of Public Works recommend the improvement of Division Ave from S st to Chicago Ave by day labor.
rep. adopted.

Also the improvement of the Alley between Blocks 5 & 6, Ouimettes 2d Addition. the alley to be widened to width of L street and to where it intersects with Hood street.

Also improvement of 32d st from West F st to East K street by grading and bridging the gulches.

refd to St Com

City Council of the City of Tacoma.

The recommendation of the City Controller that expense for trunk sewers and box cross drains be merged into the Road department and be done under the general supervision of the same.
referred to the street committee

The Board of Public Works recommendation for improvement of South 3d, 4th and 5th streets from S street to Division Ave were adopted

The Board of Public Works were ordered to contract with the lowest responsible bidder for 50 Hydrants approved pattern. by Chief of Fire Dept

The report of the Chief of the Fire Dept for April
refd to Fire & Water Com

The reports of the Health Officer and Chief of Police referred to Health Police Com.

Report of the Harbor Master for April refd to Finance Committee

The Clerk was ordered to notify the N P R R Co to improve the crossing at Bailey street. also to discontinue the practice of leaving cars upon said crossing after nightfall.

The Clerk was ordered to confer with Tacoma Land Co in reference to acquisition of certain lots for the purpose of placing public scales. between 23d, 25th Adams and C streets.

The Board of Public Works were instructed to drain the water from 11th street near the intersection of Sections 5 and 6.

The City Atty was instructed to give an opinion as to whether an Ordinance could legally be passed prohibiting little girls from selling newspapers on the streets.

Journal of the Proceedings of the

Ordinances and Resolutions

The following ordinances were read twice and referred to the Judiciary Committee

An Ordinance for construction of sewer. Alley bet. K & L sts from 15th st to 21st st
" " " "

Journal of the Proceedings of the

Resolved that the City Treasurer be and is hereby instructed to strike from the tax rolls of the city of Tacoma all taxes shown by said rolls to have been levied against the property of the Northern Pacific Railroad Co for the years 1885. 1886. and 1887 under the law known as "the gross earnings law," and that the property be freed and cleared from the taxes levied for said year as though the said taxes had never been levied. and be it further

Resolved that the city clerk be, and he is hereby instructed to expunge from the minutes of meeting of this council of April 18, 1891, the words as follows "Conditional to the petitioners giving a bond to the city as an indemnity," which words are found on page 5.9 of this Journal of Council proceedings.

Claims and bills refd to finance Com

Adjourned to May 9. 1891

Geo Haskin
City Clerk

M. S. Hill
Pres't Council

City Council of the City of Tacoma.

City Council rooms May 9. 91. 8 P.M.

The Council met in regular session all the members present. The following business was transacted, to wit:

Petitions. remonstrances and Communications.

The following petitions for saloon licence were referred to the Health & Police Committee:

A. P. Fogel. Lot 15. Block 1505
Wm Dwars. Lot 24. Block 1107
J. M. Marks. Lot 8. Block 2309
Brink & Mineny Lot 1, Block 7622
E. D. Tobin for leave to transfer licence Lot 1. Block 1306. to McGowan & McGee
Rigney & Fradette. Lot 5. Block 1304
Frandson & Heide Lot 26. Block 1305

A petition for an Arc light Cor A and 22d st
refd to Fire & Water Com

The following referred to the street committee
Petition for having Tac Ave from Divn Ave to North 6th st
Remonstrance against
Recommendation of the Board of Public Works for acceptance of plat of Monterey Adn.
Petition for improvement of Alley between 4th & 5th st. 1st Ward from North 11th st to Alder street.
Petition for improvement Alley bet Tac Ave and E sts from S 7th to S 11th

A remonstrance having been received against improvement by day labor of S 7th st from Lakima Ave to Tacoma Ave for reasons of too high estimate of cost of same. the City Engineer was ordered to make a new estimate.

A petition from John Lanmeister together with Plat of Block 2717 Forbes Adn and claim for an alledged agreement with the city for conveyance of certain property on North st situated between Lakima Ave and I street
Tabled

Journal of the Proceedings of the

Claim of Pierce County on account of the County and city joint Hospital was referred to the Hospital Committee.

A communication from the City Treasurer noting a duplicate asst upon the personal property of the Halsted House for 1890. amounting to $216.80. said list having been paid by F. N. Folsom. the duplicate asst of same to Bradley & Miller was ordered stricken from the roll.

Reports of Committees

In the matter of petition of Thos Johnston for permission to place a hat pin on No 305. South 11th street at the edge of the sidewalk. Your street committee recommend that this be not granted as it would conflict with the city Charter.

W. H. Warner
H. Carr
T. S. Berryhill

adopted

The Health & Police Committee recommend the issuance of the following saloon licenses. which were adopted
Jon Wolff. Lot 7. Block 8. Old Town
Lundquist & Johnson. Lot 9. Block 1106
Olson & Peterson. Lot 1. Block 803
Dora McAdam. Lot 13. Block 9. Mechanics Addition.

A recommendation from the Board of Public Works that the box drain at foot of 1st street old Town be done at expense of the city under direction of the Supt of Streets.

adopted

The recommendation of the Fire & Water Committee that arc lights be established on 13th st at corners of State, Boyd'ston and Pine Sts

Lights ordered placed

adopted

City Council of the City of Tacoma.

The Judiciary Committee recommend passage of the following ordinances

An Ordinance providing for construction of a sewer on C st from 23d st to [illegible] court of South line of [illegible]

" " " " Alley between 1st & 2nd N of N. 5th

" " " " " East Bank Addition

" " " " " Kansas st from 15th to 17th st

" " " " Cst from N 6th to N 7th st

" " " " 6st " N 5th to N 6th st.

" " remuneration of Thos Christieson for injuries received [illegible]

A recommendation from the Controller that the expenses of construction of trunk line sewers and box drains be merged into the road fund and that all such work be done under the supervision of the Supt of Streets by direction of the Board of Public Works.

adopted

The Board of Public Works recommend improvement upon petitions of the following streets.

"South 9th street by planking from Pacific Ave to Tacoma Ave and granting prayer of remonstrants against having same planked"

"South 11th street from Pacific Ave to Tacoma Ave by planking"

"Bush street from Wayne st to North line of Section 6." granting re

"32d st from Fst west to East St grading bridging and planking"

"6th st. 1st Ward from Alder st to Union St." also

~~"improvement of the Alley between 1st & 2nd 1st Ward from N 4th to Alder st"~~

The Board of Public Works also recommend granting the prayer of remonstrants against improvement by planking of the following streets.

South 11th 13th and 15th streets from Pacific Ave to Tacoma Ave also grading C street from Union Ave to Puget Sound Ave

Journal of the Proceedings of the

The reports of the Health Officer and of Meteorological reports for October and April read & Health & Police Com
The report of the Clerk of the Municipal Court is same Committee

In reference to taxes assessed upon Church property to amount of $5000. or under for the year 1890. the City Treas was instructed to refund such tax collected and to credit from this for that year all taxes upon Church property except where assessed value exceeds $5000.

Ordinances and Resolutions

An Ordinance vacating 10 ft each side of the Alley between Blocks 572 and 573 was read first time and refd to Jud Committee.

The following were read twice and referred to same committee

Ordinance providing for improvement of South 3d 4th and 5th sts from D Street to Division Ave. by day labor
An Ordinance providing for improvement East D St. 21st to 37th
An Ordinance providing for improvement of Division Ave from L Street to East line of Chicago Ave. by day labor

An Ordinance fixing the Compensation of 2d Asst Chief of the Fire Dept was read 1st time and refd to Fire & Water Com

City Council of the City of Tacoma.

The following Ordinances read third time and passed all the members of the Council voting aye
An Ordinance providing for remuneration to Fire Firemen for injuries received in Pacific Ave fever.
An Ordinance providing for construction of sewer C Street from 2d Street to 17 Street South 8 Sts in 2 2d Cl
" " " " Alley bet D & I Sts from 10th to 11th
" " " " " East & West D Streets from 2d to 3d Sts
" " " " " K & Lots from 10th to 11th Sts
" " " " Kpt from 8th to 9th Sts
" " " " Cpt from 10th to 11th Sts

The following resolutions were passed all the members of the Council voting Aye

Resolution No. 114 Resolved by the City Council of the City of Tacoma that South 9th Street be improved from Pacific Ave to Tacoma Ave by planking its full width from curb to curb and by curbing the same on both sides at the expense of abutting owners.

Resolution No. 115 Resolved by the City Council of the City of Tacoma that South 19th Street be improved from Pacific Ave to Tacoma Avenue by planking its full width from curb to Curb. and by curbing the same on both sides at expense of abutting owners.

Resolution No. 116 Resolved by the City Council of the City of Tacoma that said council hereby declares its intention to improve by grading its full width and by building sidewalks on both sides thereof Bush Street from Wayne Street to North line of Section 6. at the expense of abutting owners.

Resolution No. 117 Resolved by the City Council of the City of Tacoma that said City Council hereby declares its intention to improve 37th Street from J Street West to East K Street by grading to an official grade and by building sidewalks on both sides thereof and by bridging gulches at the expense of abutting owners.

Journal of the Proceedings of the City Council of the City of Tacoma.

Resolution No. 1151

Resolved by the City Council of the City of Tacoma that said City Council hereby declares its intention to construct a sewer in the alley between K and L streets from 18th street to 21st street at the expense of abutting owners

Resolution No. 1152

Resolved by the City Council of the City of Tacoma that said City Council hereby declares its intention to improve by contract South 7th street from Tacoma Avenue to Lakima Avenue by grading to an official grade and by building sidewalks on both sides thereof at the expense of abutting owners.

Resolution No. 1153

Resolved by the City Council of the City of Tacoma that said City Council hereby declares its intention to improve 6th street, 1st Ward from Alder street to Union Ave by grading to an official grade and by building sidewalks on both sides thereof at expense of abutting owners

Resolution No. 1154

Resolved by the City Council of the City of Tacoma that said City Council hereby declares its intention to improve North 9th street from Lakima Ave to I street by grading to an official grade and by building sidewalks on both sides thereof said work to be done by day labor under direction of the Board of Public Works and the Superintendant of Streets at the expense of abutting owners.

Whereas this being the day and time appointed by the City Council for hearing appeals from the following assessments for construction of a sewer "P street from Division Ave to South 8th st East Dst" and "26th st from East L st to 50ft East of


Assessment Notice.

The following assessment rolls have been filed in the office of the city clerk:

SOUTH EIGHTH ASSESSMENTS.

South, from Division avenue to South

Persons having objection to the above assessments in all the same in the office of the City Clerk, as the city council will meet on that date to hear appeals from said assessments.

GEO. HANSEN,
City Clerk.

and no objections having been made or filed against said sewers or as to the manner of making or the amount of said assessments. Therefore be it resolved that said assessments be and are hereby declared in all things regular and are approved by unanimous vote of full council

Resolution No. 1155

The clerk was instructed to notify the E.C. Burlingame Construction Company to complete their job on North Tacoma Ave at once

A motion was adopted instructing the Chief of the Fire Department to procure for his use another buggy to take the place of the one destroyed by accident

The Superintendent of Streets was directed to cut down all the old Telegraph poles which are not in use and standing in the sidewalks.

The Chief of Police was instructed to have printed notices made warning boys from jumping on R R trains and street cars.

The [illegible] was adopted

RESOLVED [illegible]

ized and directed to [illegible] the tax rolls of this City all of the taxes shown by said rolls to have been levied against the property of the Northern Pacific Railroad Company for the year [illegible] to-wit: Lots [illegible] and that said property be freed and cleared from the taxes levied for the said year [illegible] taxes had never been levied.

A motion was adopted that members of the council and of the Board of Public Works meet at 7-30 this March 11th to consider the matter of change of grade on Division Ave from Tacoma Ave to Lakima Ave. also on the Alley between 6 and 7 streets at South 4th street.

Claims & Bills refd to the finance committee

A petition from Campbell & Powell for reimbursement to amount of $33.00 upon an assessment for improvement of Tacoma Ave from N 6th to Carr. refd

Journal of the Proceedings of the

Resolution No. 1151 — Resolved by the City Council of the City of Tacoma that said City Council hereby declares its intention to construct a sewer in the alley between K and L streets from 15th street to 21st street at the expense of abutting owners

Resolution No. 1152 — Resolved by the City Council of the City of Tacoma that said City Council hereby declares its intention to improve by contract South 7th street from Tacoma Avenue to Lakima Avenue by grading to an official grade and by building sidewalks on both sides thereof at the expense of abutting owners.

Resolution No. 1153 — Resolved by the City Council of the City of Tacoma that said city Council hereby declares its intention to improve 6th street, 1st Ward from Alder street to Union Ave by grading to an official grade and by building sidewalks on both sides thereof at expense of abutting owners

Resolution No. 1154 — Resolved by the City Council of the City of Tacoma that said City Council hereby declares its intention to improve North 9th street from Lakima Ave to K street by grading to an official grade and by building sidewalks on both sides thereof said work to be done by day labor under direction of the Board of Public Works and the Superintendant of Streets at the expense of abutting owners.

Whereas this being the day and time appointed by the City Council for hearing appeals from the following assessments for construction of a sewer " " street Division Ave to South 8th st East D st" and no objections having been made or filed against said sewers or as to the manner of making or the amount of said assessments. Therefore be it resolved that said assessments be and are hereby declared in all things regular and are approved. by unanimous vote of full council

Assessment Notice.

The following assessment rolls have been filed in the office of the city clerk:

SEWER ASSESSMENTS,

East Side Division avenue to South

South 7th street on the south line of Lot 1 in Block 1 from East C to 50 feet east of East D.

All persons having objection to the above assessments will please make same in writing and present to the undersigned on or before the 9th day of May, 1891, on the city council will meet on this date to hear appeals from said assessments.

GEO. HANSEN,
City Clerk.

City Council of the City of Tacoma.

The clerk was instructed to notify the C. B. Burlingame Construction Company to complete their fot on North Tacoma Ave sewer

A motion was adopted instructing the Chief of the Fire Department to procure for his use another buggy to take the place of the one destroyed by accident

The Superintendant of Streets was directed to cut down all the old Telegraph poles which are not in use and standing in the sidewalks.

The Chief of Police was instructed to have printed notices made warning boys from jumping on R R trains and street cars.

Resolution No. 1155 — Resolved by the City Council of the City of Tacoma that the [illegible] Assessment roll of the City of Tacoma be and the same is hereby confirmed and the City Treasurer is hereby authorized and directed to collect the assessments therein levied and directed to strike from the [illegible] tax rolls of the City all of the taxes shown by said rolls to have been levied against the property of the [illegible] Railroad Company for the years [illegible] and [illegible] that said property be freed and discharged from the taxes levied for the said years and that said taxes had never been levied.

A motion was adopted that members of the council and of the Board of Public Works meet at 10 o'clock March 11th to consider the matter of change of grade on Division Ave from Tacoma Ave to Lakima Ave. also on the Alley between L and K streets at South 4th street.

Claims & Bills refd to the finance committee

A petition from Crawford & Powell for refunding to amount of $33.50 upon an assessment for improvement of Tacoma Ave from N 6th to Carr. refd

Journal of the Proceedings of the City Council of the City of Tacoma.

Re Condemnation for S 9th St

The following Condemnation resolutions were adopted by unanimous vote of the full Council

Resolution No. 1556

WHEREAS, it has become necessary and expedient in the judgment of the city council of the City of Tacoma to appropriate the lands, tenements, hereditaments and premises, the same being private property, as hereinafter described for the purpose of opening, straightening and extending South Ninth street from "M" street to the west line of Section 5, to wit:-

Commencing at the N.W.corner of the following described tract of land, viz:- Begining 60 chains north and 27 chains east of the S.W.corner of Section 5 Town.20 north, Range 3 east running south 3 1/3 chains; east 3 chains; north 3 1/3 chains; west 3 chains to begining; running thence south along the east boundary of above described tract, 20 76/100 feet to the produced south boundary line of South 9th street (according to map of New Tacoma on file in Auditors office Pierce Co.,Wash.) thence easterly along said produced south boundary of South 9th street to the north boundary of above described tract; thence west along the north boundary of above described tract 113 95/100 feet to the place of begining. The owner or reputed owner being John Huntington.

Also commencing at the N.W.corner of the following described tract, viz:- The North half of a tract begining 53 1/3 chains north and 24 chains east of the S.W.corner of Section 5 Town.20 north, Range 3 east; running east 3 chains; north 6 2/3 chains; west 3 chains; south 6 2/3 chains to begining; running thence south 54 38/100 feet to the produced southern boundary line of South 9th street (according to map of New Tacoma on file in Auditors office,Pierce Co.,Wash) thence easterly along said produced southern boundary line of South 9th street to the east boundary of above described

-1-

tract; thence north along said east boundary, 20 76/100 feet to the N.E.corner of the above described tract; thence west along the north boundary of said tract to the place of begining The owners or reputed owners being B. A. Bissell and W. M.Lee.

Commencing at a point on the produced southern boundary line of South 9th street (according to map of New Tacoma on file in Auditors office of Pierce Co.,Wash) 121 59/100 feet south of the N.W.corner of the following described tract,viz:- Begining 53 1/3 chains north and 18 chains east of the S.W. corner of Section 5 Town.20 north, Range 3 east; running east 6 chains north 6 2/3 chains; west 6 chains; south 6 2/3 chains to begining; running thence along the produced southern boundary of south 9th street to the east boundary of above described tract; thence north along said east boundary 54 38/100 feet to the N.E.corner of above described tract; thence west along the north boundary of above described tract to the produced northern boundary line of South 9th street; thence westerly along said produced northern boundary line of South 9th street, to the west boundary of above described tract; thence south 30 37/100 feet to the place of begining. The owner or reputed owner being W. H. Fife.

Commencing at the S.W.corner of the following described tract of land, viz:- Begining 60 chains north and 16 50/100 chains east of the S.W.corner of Section 5 Town.20 north,Range 3 east; running west 99 feet; south 99 feet; east 99 feet; north 99 feet to place of begining; thence running north along the west boundary of said tract, 24 63/100 feet to the produced northern boundary of South 9th street (according to map of New Tacoma on file in Auditors office of Pierce Co.,Wash.) thence easterly along said produced northern boundary of south 9th street to the east boundary of above described tract; thence south 41 43/100 feet to the S.E.corner of above described tract; thence west to the place of begining. The owner or reputed owner being J. A. Slavin.

Commencing at the S.E.corner of the following described tract of land, viz:- Begining 53 1/3 chains north and 13 chains east of the S.W.corner of Section 5 Town.20 north, Range 3 east; running west 1 1/2 chains; north 1 1/2 chains; east 1 1/2 chains; south 1 1/2 chains to place of begining; thence running north 58 28/100 feet to the produced northern boundary line of South 9th street (according to map of New Tacoma on file in Auditors office of Pierce Co.,Wash.); thence westerly along said produced northern boundary of South 9th street,to the west boundary of above described tract; thence south 41 43/100 feet to the S.W.corner of above described tract; thence east to the place of begining. The owner or reputed owner being T. C. Armstrong.

Commencing at the N.E.corner of the south half of the N.E quarter of the following described tract, viz:- Begining 53 1/3 chains north and 12 chains east of the S.W.corner of Section 5 Town .20 north, Range 3 east; running east 6 chains

6 2/3 chains; west 6 chains; south 6 2/3 chains to beginning; running thence west 198 feet; south 45 19/100 feet to the produced southern boundary line of South 9th street; thence easterly along the produced southern boundary line of South 9th street to a point 11 59/100 feet south of the place of beginning; thence north 11 59/100 feet to the place of beginning The owner or reputed owner being Edwin I. Kimball.

All of the following described tract of land, viz:- Commencing at a point 99 feet south of a point, 60 chains north and 13 chains east of the S.W.corner of Section 5 Town. 20 north, Range 3 east; thence running west 198 feet; south 11 feet; east 198 feet; north 11 feet to place of begining. The owner or reputed owner being H.C.Clement.

Commencing at the S.W.corner of the following described tract of land, viz:- Begining 53 1/3 chains north and 12 chains east of the S.W.corner of Section 5 Town.20 north, Range 3 east; running east 3 chains; north 1 2/3 chains; west 3 chains; south 1 2/3 chains to begining; thence running along the south boundary of above described tract to the S.E.corner of the same; thence north 35 63/100 to the produced northern boundary line of South 9th street (according to map of New Tacoma on file in Auditors office of Pierce Co.,Wash.); thence westerly along said produced northern boundary of South 9th street to the west boundary of above described tract; thence south 2 17/100 feet to the place of begining. The owner or reputed owner being Clara E. Ball.

Commencing at the N.E.corner of the following described tract of land, viz:- Begining 53 1/3 chains north and 12 chains east of the S.W.corner of Section 5 Town.20 north, Range 3 east; running north 5 chains; east 3 chains; south 5 chains; west 3 chains to begining; running thence south along the east boundary of above described tract, 45 19/100 f feet to the produced southern boundary line of South 9th stree (according to map of ew Tacoma on file in Auditors office of Pierce Co.,Wash.); thence westerly along said produced southern boundary line of South 9th street to the west boundary of above described tract; thence north along said west boundary to the N.W.corner of said tract, 78 70/100 feet; thence east to the place of begining. The owner or reputed owner being H.C. Bostwick.

Commencing on the produced southern boundary of South 9th street (according to map of New Tacoma on file in Auditors office of Pierce Co.,Wash.) 255 91/100 feet south of the N.W. corner of the following described property, viz:- Begining 53 1/3 chains north and 6 chains east of the S.E.corner of Section 5 Town.20 north, Range 3 east; thence east 6 chains north 6 2/3 chains; west 6 chains; south 6 2/3 chains to begining; thence running easterly along the produced southern boundary line of South 9th street to the east boundary of above described tract; thence north along said boundary 30 & 87/100 feet to the produced northern boundary line of South 9th street; thence westerly along said produced northern boundary line of South 9th street to the west boundary of above described tract; thence south along said west boundary 30 87/100 feet to place of begining. The owner or reputed owner being D. B. Hannah.

Commencing at a point on the produced southern boundary of South 9th street (according to map of same on file in Auditors office of Pierce Co.,Wash.) 330 55/100 feet south of the N.W.corner of the east half of the following described tract of land, viz:- Begining 53 1/3 chains north of the S.W. corner of Section 5 Town.20 north, Range 3 east; running east 6 chains; north 6 2/3 chains; west 6 chains; south 6 2/3 chains to place of begining; thence running easterly along the produced southern boundary line of South 9th street to the east boundary of above described tract; thence north along said east boundary 30 87/100 feet to the produced northern boundary line of South 9th street; thence westerly along said produced northern boundary line of South 9th street to the west boundary of above described tract; thence south 30 87/10- feet to the place of begining. The owner or reputed owner being J. P. Judson.

Commencing on the produced southern boundary line of South 9th street (according to map of New Tacoma on file in Auditors office of Pierce Co.,Wash.) 323 2n/100 feet south of the N.W.corner of the west half of the following described tract of land, viz:- Begining 53 1/3 chains north of the S.W. corner of Section 5 Town.20 north, Range 3 east; running east 6 chains; north 6 2/3 chains; west 6 chains; south 6 2/3 chains to place of begining; thence running easterly along the

produced southern boundary of South 9th street to the east boundary of above described tract; thence north along said east boundary, 80 87/100 feet to the produced northern boundary of South 9th street; thence westerly along said produced northern boundary of South 9th street to the west boundary of above described tract; thence south 80 87/100 feet to the place of begining. Escheated to the State of Washington; also claimed by Jos. Muller.

AND WHEREAS, the opening, straightening and extending of said South Ninth street as aforesaid will enhance the property abutting upon said street, and afford the owners thereof easier and more convenient access thereto:

Therefore, be it

Resolved by the said city council of the City of Tacoma, Pierce County, Washington, that said council hereby declares its intention to condemn and appropriate to the public use, so much as is necessary of the above described lands for the improvement of said South 9th street as aforesaid.

Re Condemnation of land for S 10th

Resolution No. 1157

WHEREAS, it has become necessary and expedient in the judgment of the city council of the City of Tacoma to appropriate the lands, tenements, hereditaments and premises, the same being private property, as hereinafter described for the purpose of opening, straightening and extending South Tenth street from 8x "M" street to the west line of Section five (5), to wit:- Commencing at a point on the produced southern boundary of South 10th street (according to map of New Tacoma on file in Auditors office of Pierce Co., Wash.) 35 76/100 feet north of the S.W. corner of the following described tract of property, viz:- Begining 53 1/3 chains north and 27 chains east of the S.W. corner of Section 5 Town. 20 north, Range 3 east; running thence east 198 feet; north 220 feet; west 198 feet; south 220 feet to place of begining; thence running easterly along the produced southern boundary of South 10th street to the east boundary of above described tract; thence north 80 87/100 feet to the produced northern boundary of South 10th street; thence westerly along said produced northern boundary of South 10th street to the west boundary of above described tract; thence south 80 87/100 feet to the place of begining. The owners or reputed owners being J. B. Welsh, A. E. Flowers and Gertrude Tuttle.

Commencing at a point 1 50/100 feet north of the S.W. corner of the following described tract of land, viz:- the south half of a tract of land, commencing 53 1/3 chains north and 24 chains east of the S.W. corner of Section 5 Town. 20 north, Range 3 east; thence running east 3 chains; north 6 2/3 chains; west 3 chains; south 6 2/3 chains to the place of begining; running thence north along the west boundary of above described tract to the produced northern boundary line of South 10th street (according to map of New Tacoma on file in Auditors office of Pierce Co. Wash.); thence easterly along said northern boundary of South 10th street to the east boundary of above described tract; thence south along said east boundary 80 87/100 feet to the produced southern boundary of South 10th street; thence westerly along said produced southern boundary to the place of begining. The owner or reputed owner being B. A. Bissell.

Commencing at the S.W. corner of the following described tract, viz:- Begining 53 1/3 chains north and 18 chains east of the south west corner of Section 5 Town. 20 north, Range 3 east; running thence east 6 chains; north 6 2/3 chains; west 6 chains; south 6 2/3 chains to place of begining; running thence north along the west boundary of above described tract to the produced northern boundary of South 10th street (according to map of New Tacoma on file in Auditors office of Pierce County, Wash.); thence easterly along said produced northern boundary of South 10th street to the east boundary of above described tract; thence south along said east boundary to the S.E. corner of above described tract; thence west along the south boundary of above described tract to the place of begining. The owner or reputed owner being W. H. Fife

Commencing at the N.W. corner of the following described tract of land, viz:- Begining at a point 46 2/3 chains north and 18 chains east of the S.W. corner of Section 5 Town. 20 north, Range 3 east; running east 6 chains; north 6 2/3 chains west 6 chains; south 6 2/3 chains to place of begining; thence running east along the north boundary of above described tract to the produced southerly boundary line of South 10th street (according to map of New Tacoma on file in Auditors office of Pierce Co., Wash.) -2-

thence running westerly along said produced southern boundary line of South 10th street to the western boundary of the above described tract; thence north to the place of begining. Escheated to the State of Washington also claimed by Seymour R. Allen.

Commencing at the S.E.corner of the following described tract of land, viz:- Begining 53 1/3 chains north and 15 chains east of the S.W.corner of Section 5 Town.20 north, Range 3 east; thence east 3 chains; north 3 1/3 chains; west 3 chains; south 3 1/3 chains to place of beginning; thence running north to the produced northern boundary of South 10th street; thence westerly along said produced northern boundary of South 10th street to the southern boundary of above described tract; thence east along said south boundary to place of begining. The owner or reputed owner being T. J. Armstrong.

Commencing at a point on the produced southern boundary line of South 10th street (according to map of New Tacoma on file in Auditors office of Pierce Co.,Wash.) 119 50/100 feet north of the S.W.corner of the following described property, viz:- Begining 53 1/3 chains north and 15 chains east of the S.W.corner of Section 5 Town.20 north, Range 3 east; thence running east 3 chains; south 3 1/3 chains; west 3 chains; north 3 1/3 chains to begining; thence running easterly along the produced southern boundary of South 10th street to the east boundary of above described tract; thence north along said east boundary to the N.E.corner of above described tract thence west along the north boundary of above described tract to the produced northern boundary of South 10th street thence westerly along said produced northern boundary of South 10th street to the west boundary of above described tract and 30 87/100 feet north of place of begining; thence south 30 87/100 feet to the place of begining. The owner or reputed owner being A. E. Flowers; also claimed by E.Steinbach.

Commencing at a point on the produced southern boundary line of South 10th street (according to map of New Tacoma on file in Auditors office of Pierce Co.,Wash.) 85 34/100 feet north of the S.W.corner of the following described property, viz Begining 53 1/3 chains north and 12 chains east of the S.W. corner of Section 5 Town.20 north, Range 3 east; running thence east 3 chains; south 3 1/3 chains; west 3 chains; north 3 1/3 chains to begining; thence running easterly along the produced southerly boundary of said South 10th street to the east boundary of above described tract; thence north along said east boundary to the produced northern boundary of South 10th street; thence westerly along said produced northern boundary of South 10th street to a point 30 87/100 feet north of the place of beginning; thence south 30 87/100 feet to place of begining. The owner or reputed owner being A.E. Flowers; also claimed by E. Steinbach.

Commencing at a point on the produced southern boundary line of South 10th street (according to map of New Tacoma on file in Auditors office of Pierce Co.,Wash.) 17 2/100 feet north of the S.W.corner of the following described property, viz:- Begining 20 chains north and 6 chains east of the S.W. corner of Section 5 Town.20 north, Range 3 east; thence running east 6 chains; north 3 1/3 chains; west 6 chains; south 3 1/3 chains to place of begining; thence running easterly along the produced southerly boundary of said South 10th street

-4-

to the east boundary of above described tract; thence north along said east boundary to the produced northern boundary of South 10th street; thence westerly along said produced northern boundary of South 10th street to a point 30 87/100 feet north of the place of begining; thence south 30 87/100 feet to the place of begining. The owners or reputed owners being I. T. Redue and John T. Redmen.

Commencing at a point on the produced southern boundary line of South 10th street (according to map of New Tacoma on file in Auditors office of Pierce Co.,Wash.) 103 4/100 feet north of the S.W.corner of the following described property, viz:- Begining 46 2/3 chains north of the S.W.corner of section 5 Town.20 north, Range 3 east; thence running east 6 chains; north 3 1/3 chains; west 6 chains; south 3 2/3 chains to place of beginning; thence running easterly along the produced southerly boundary line of said South 10th street to the eastern boundary of above described tract; thence north 30 87/100 feet to the produced northern boundary of said South 10th Street; thence westerly along said produced northern boundary of said South 10th street to a point 30 87/100 feet north of the place of beginning; thence south

50 83/100 feet to the place of begining. Escheated to the State of Washington; also claimed by Sylvester R.Allen.

Commencing at the N.E.corner of the S.E.1/4 of the S.E. 1/4 of the N.E.1/4 of Section 6 Town.20 North,Range 3 east (W.M.); thence running west along the north boundary of said S.E.1/4 of S.E.1/4 of N.E.1/4 of Section 6 to the produced eastern boundary of State street; thence south along said produced eastern boundary, 40 feet; thence east to a point 40 feet south of the place of begining; thence north 40 feet to the place of begining. The owners or reputed owners being Baltzell & Rouse, C. M. Easterday and Robert S. Albright.

Commencing at the N.E.corner of Lot 7 of Block 2 of Waites Addition to Tacoma, according to map of same on file in Auditors office of Pierce Co.,Wash.) thence running west along the north line of Lot 7 to the N.W.corner of the same; thence south along the west boundary of Block 2, 47 28/100 feet; thence east to a point on the east line of Block 2 47 17/100 feet south of the place of begining; thence north 47 17/100 feet to place of begining. The owner or reputed owner being Peter A. Norman.

Commencing at the S.E.corner of Lot 9 of Block 2 of Waites Addition to Tacoma, according to map of same on file in Auditors office of Pierce Co.,Wash.; thence north along the east boundary of said Lot 9, 7 83/100 feet; thence west on a line parallel to the south line of said Lot 9 to the eastern boundary line of Division Avenue; thence southwest along said eastern boundary line of Division Avenue to the S.W.corner of Lot 9; thence east along the south line of Lot 9 to place of begining. The owner or reputed owner being W. H. Tisdale.

All of Lot 8 of Block 2 of Waites Addition to Tacoma according to map of same on file in Auditors office of Pierce Co.,Wash.). The owner or reputed owner being Dagmar Tisdale.

All of Lots 7 & 8 Block 4 of Waites Addition to Tacoma (according to map of same on file in Auditors office of Pierce Co.,Wash.). The owner or reputed owner being Eliza Nash.

Commencing at the S.E.corner of Lot 9 of Block 4 of Waites Addition to Tacoma (according to map of same on file in Auditors office of Pierce Co.,Wash.); thence running west

along south boundary of said Lot 9, 117 feet; thence north along west boundary of said Lot 9, 7 83/100 feet; thence east along a line parallel to south line of said Lot 9, 117 feet; thence south along east boundary of Lot 9, 8 feet to place of begining. The owner or reputed owner being Kristopher Peterson.

Commencing at the N.E.corner of Lot 6 of Block 4 of Waites Addition to Tacoma (according to map of same on file in Auditors office of Pierce Co.,Wash.); thence running west along the north line of said Lot 6, 117 feet; thence south along the west line of said Lot 6, 22 13/100 feet; thence east along a line parallel to the north line of Lot 6, 117 feet; thence north along the east line of Lot 6, 22 feet to place of begining. The owner or reputed owner being Ole Thompson.

Commencing at the S.E.corner of the N.W.1/4 of the S.W1/4 of the N.E.1/4 of Section 6 Town.20 north, Range 3 east; thence running west 196 feet; thence north 33 feet; thence east to a point 33 59/100 feet north of the place of begining thence south 33 59/100 feet to place of begining. The owner or reputed owner being Theodore Crowl.

Commencing at the N.W.corner of Block 3 of Kellogg's Addition to Tacoma (according to map of same on file in Auditors office of Pierce Co.,Wash.); thence running east along the north boundary of Kellogg's Addition to the N.E. corner of said Addition; thence south along the eastern boundary of said addition, 41 41/100 feet; thence west to a point on the western boundary of Block 3, 41 50/100 feet south of the place of begining; thence north 41 50/100 feet to place of begining. The owner or reputed owner being Isaac W.Anderson.

-7-

Commencing at the N.W. corner of Lot 3 of Block 2 of Kellogg's Addition to Tacoma (according to map of same on file in Auditors office of Pierce Co.,Wash.); thence running east along the north boundary of said Block 2 to the N.E.corner of said block; thence south 41 57/100 feet, along the eastern eastern boundary of said block; thence west to a point on the western line of Lot 3, 41 66/100 feet south of the place of begining; thence north 41 66/100 feet to place of begining. The owner or reputed owner being Sallie M. Noble.

Commencing at the N.W.corner of Block 2 of Kellogg's Addition to Tacoma (according to map of same on file in Auditors office of Pierce Co.,Wash.); thence running east

along the north boundary of Block 2, 50 feet; thence south along the eastern boundary of Lot 2, 41 66/100 feet; thence west to a point on the western boundary of Block 2, 41 75/100 feet south of the N.W.corner of said block; thence north 41 75/100 feet to place of begining. The owner or reputed owner being Michael Schultice.

Commencing at the N.W.corner of Block 1 of Kellogg's Addition to Tacoma (according to map of same on file in Auditors office of Pierce Co.,Wash.); thence running east along the north boundary of Block 1 to the N.E.corner of said block; thence south along eastern boundary of said block 41 82/100 feet; thence west to a point on the western boundary of Block 1, 42 feet south of the point of begining; thence north 42 feet to the place of begining. The owner or reputed owner being F. D. French.

AND WHEREAS the opening, straightening and extending of said South Tenth street, as aforesaid, will enhance the property abutting upon said street, and afford the owners thereof easire and more convenient access thereto:

Therefore, be it

Resolved, by the said city council of the City of Tacoma, Pierce County, Washington, that said council hereby declares its intention to condemn and appropriate to the public use, so much as is necessary of the above described lands for the improvement of said South Tenth street as aforesaid.

Pro. Condemnation
So 15th St.
Resolution No. 1158

WHEREAS, it has become necessary and expedient in the judgment of the city council of the City of Tacoma to appropriate the lands, tenements, hereditaments and premises, the same being private property, as hereinafter described for the purpose of opening, straightening and extending South Twelfth street from "K" street to the west line of Section 5, to wit:-

Commencing at the intersection of South 12th ~~street~~ and "L" streets (according to map of Thompson's Addition to Tacoma on file in Auditors office of Pierce Co.,Wash.); thence running westerly along the center line of South 12th street, 380 feet; thence southerly on a line at right angles to the center line of South 12th street, 40 feet; thence easterly along a line parallel to the center line of South 12th street, 380 feet to the center line of "L" street; thence northerly along the center line of "L" street, 40 feet to the place of begining. The owner or reputed owner being May Ferry.

Commencing at the S.E.corner of the following described tract of land, viz:- Begining 33 1/3 chains north and 24 chains east of the S.W.corner of Section 5 Town.20 north, Range 3 east; running thence east 6 chains; north 3 1/3 chains; west 6 chains; south 3 1/3 chains to begining; thence running north 42 74/100 feet along the east boundary of above described tract to the produced northern boundary line of South 12th street (according to map of New Tacoma on file in Auditors office of Pierce Co.,Wash.); thence westerly along the produced northern boundary of South 12th street to the north boundary of above described tract; thence west along said north boundary to the place of begining. The owner or reputed owner being Annie VanOgle.

Commencing at a point on the produced southern boundary line of South 12th street (according to map of New Tacoma on file in Auditors office of Pierce Co.,Wash.) 134 25/100 feet north of the S.W.corner of the following described tract of land, viz:- Begining 43 1/3 chains north and 24 chains east of the S.W.corner of Section 5 Town.20 north, Range 3 east; running east 6 chains; south 3 1/3 chains; west 6 chains; north 3 1/3 chains to place of begining; thence running easterly along the produced southern boundary line of South 12th street to the east boundary of above described tract; thence north along said east boundary, 38 13/100 feet to the N.E. corner of above described tract; thence west along the north boundary of above described tract to the produced northern boundary of ~~xxxxx~~ South 12th street; thence westerly along said produced northern boundary of South 12th street to the west boundary of the above described tract; thence south along said west boundary 80 87/100 feet to the place of begining. The owner or reputed owner being John Carson.

Commencing at a point on the produced southern boundary line of South 12th street (according to map of New Tacoma on file in Auditors office of Pierce Co.,Wash.) 46 13/100 feet north of the S.W.corner of the following described tract of land, viz:- Begining 18 chains east of the S.W.corner of the N.W.1/4 of Section 5 Town.20 north, Range 3 east; running north 3 1/3 chains; east 6 chains; south 3 1/3 chains; west 6 chains to place of begining; thence running easterly along the produced southern boundary line of South 12th street to the east boundary of above described tract; thence north along said east boundary 80 87/100 feet to the produced northern boundary of South 12th street; thence westerly along said

produced northern boundary of South 12th street to the west boundary of above described tract; thence south along said west boundary 80 87/100 feet to the place of begining. The owner or reputed owner being Annie Van Ogle.

Commencing at a point on the produced southern boundary line of South 12th street (according to map of New Tacoma filed in Auditors office of Pierce Co.,Wash.) 12 7/100 feet north of the S.W.corner of the following described tract of land,viz: Begining 40 chains north and 15 chains east of the S.W.corner of Section 5 Town.20 north, Range 3 east; running east 3 chains north 6 2/3 chains; west 3 chains; south 6 2/3 chains to begining; thence running north along the east boundary of above described tract 80 87/100 feet to the produced northern boundary line of South 12th street; thence easterly along said northerly boundary of South 12th street to the east boundary of the above described tract; thence south along said east boundary 80 87/100 feet to the produced southerly line of South 12th street; thence westerly along said produced southerly boundary of South 12th street to the place of begining. The owner or reputed owner being, E. S. Aiken; also claimed by Maria Boutty.

Commencing at the S.W.corner of the following described tract of land, viz:- Begining 40 chains north and 12 chains east of the S.W.corner of Section 5 Town.20 north, Range 3 east; running east 3 chains; north 3 1/3 chains; west 3 chains; south 3 1/3 chains to place of begining; thence running north along the west boundary of the above described tract, 58 88/100 feet to the produced northern boundary of South 12th street (according to map of New Tacoma filed in Auditors office of Pierce County,Wash.); thence running

-3-

easterly along the produced northern boundary of South 12th street to the east boundary of the above described tract; thence south along said east boundary,80 87/100 feet to the produced southern boundary line of South 12th street; thence westerly along said produced southern boundary of South 12th street to the south boundary of above described tract; thence west along said south boundary to the place of begining. Tax Escheated to State of Washington; also claimed by Seymour R. Allen.

Commencing at the S.E.corner of the following described tract of land, viz:- Begining 40 chains north and 6 chains east of the S.W.corner of Section 5 Town.20 north, Range 3 east; running north 3 1/3 chains; east 6 chains; south 3 1/3 chains; west 6 chains to place of begining; thence running north along the east boundary of above described tract, 58 & 88/100 feet to the produced northerly boundary line of South 12th street (according to map of New Tacoma on file in Auditors office of Pierce Co.,Wash.); thence running westerly along said produced northern boundary line of South 12th street to the south boundary of above described tract; thence east along the said south boundary of above described trat to the place of begining. The owner or reputed owner being, Tirch Oleon.

Commencing at a point on the produced northern boundary of South 12th street (according to map of New Tacoma on file in Auditors office of Pierce Co.,Wash.) 80 36/100 feet south of the N.W.corner of the S.W.1/4 of Section 5 Town.20 north,Range 3 east; running thence easterly along the produced northern boundary of South 12th street to the north boundary of the S.W.1/4 of Section 5 Town.20 north, Range 3 east; thence east along said north boundary of said S.W.1/4 to the produced southern boundary of South 12th street; thence westerly along said southern boundary of South 12th street to a point 80 87/100 feet south of the place of begining; thence north 80 87/100 feet to the place of begining. The owner or reputed owner being R. R. Thompson.

AND WHEREAS, the opening, straightening and extending of said South Twelfth street as aforesaid will enhance the property abutting upon said street, and afford the owners thereof easier and more convenient access thereto;

Therefore be it

Resolved, by the said city council of the City of Tacoma, Pierce County, Washington, that said council hereby declares its intention to condemn and appropriate to the public use, so much as is necessary of the above described lands for the improvement of said South Twelfth street as aforesaid.

produced northern boundary of South 12th street to the west boundary of above described tract; thence south along said west boundary 80 87/100 feet to the place of begining. The owner or reputed owner being Annie Van Ogle.

Commencing at a point on the produced southern boundary line of South 12th street (according to map of New Tacoma filed in Auditors office of Pierce Co.,Wash.) 12 7/100 feet north of the S.W.corner of the following described tract of land,viz: Begining 40 chains north and 15 chains east of the S.W.corner of Section 5 Town.20 north, Range 3 east; running east 3 chains north 6 2/3 chains; west 3 chains; south 6 2/3 chains to begining; thence running north along the east boundary of above described tract 80 87/100 feet to the produced northern boundary line of South 12th street; thence easterly along said northerly boundary of South 12th street to the east boundary of the above described tract; thence south along said east boundary 80 87/100 feet to the produced southerly line of South 12th street; thence westerly along said produced southerly boundary of South 12th street to the place of begining. The owner or reputed owner being, E. S. Aiken; also claimed by Maria Boutty.

Commencing at the S.W.corner of the following described tract of land, viz:- Begining 40 chains north and 12 chains east of the S.W.corner of Section 5 Town.20 north, Range 3 east; running east 3 chains; north 3 1/3 chains; west 3 chains; south 3 1/3 chains to place of begining; thence running north along the west boundary of the above described tract, 58 88/100 feet to the produced northern boundary of South 12th street (according to map of New Tacoma filed in Auditors office of Pierce County,Wash.); thence running

-3-

easterly along the produced northern boundary of South 12th street to the east boundary of the above described tract; thence south along said east boundary,80 87/100 feet to the produced southern boundary line of South 12th street; thence westerly along said produced southern boundary of South 12th street to the south boundary of above described tract; thence west along said south boundary to the place of begining. The Escheated to State of Washington; also claimed by Seymour R. Allen.

Commencing at the S.E.corner of the following described tract of land, viz:- Begining 40 chains north and 6 chains east of the S.W.corner of Section 5 Town.20 north, Range 3 east; running north 3 1/3 chains; east 6 chains; south 3 1/3 chains; west 6 chains to place of begining; thence running north along the east boundary of above described tract, 58 & 88/100 feet to the produced northerly boundary line of South 12th street (according to map of New Tacoma on file in Auditors office of Pierce Co.,Wash.); thence running westerly along said produced northern boundary line of South 12th street to the south boundary of above described tract; thence east along the said south boundary of above described trat to the place of begining. The owner or reputed owner being, Siron Olsson.

Commencing at a point on the produced northern boundary of South 12th street (according to map of New Tacoma on file in Auditors office of Pierce Co.,Wash.) 80 36/100 feet south of the N.W.corner of the S.W.1/4 of Section 5 Town.20 north,Range 3 east; running thence easterly along the produced northern boundary of South 12th street to the north boundary of the S.W.1/4 of Section 5 Town.20 north, Range 3 east; thence east along said north boundary of said S.W.1/4 to the produced southern boundary of South 12th street; thence westerly along said southern boundary of South 12th street to a point 80 87/100 feet south of the place of begining; thence north 80 87/100 feet to the place of begining. The owner or reputed owner being R. R. Thompson.

AND WHEREAS, the opening, straightening and extending of said South Twelfth street as aforesaid will enhance the property abutting upon said street, and afford the owners thereof easier and more convenient access thereto;

Therefore be it

Resolved, by the said city council of the City of Tacoma, Pierce County, Washington, that said council hereby declares its intention to condemn and appropriate to the public use, so much as is necessary of the above described lands for the improvement of said South Twelfth street as aforesaid.

Re Condemnation
N. St.

Petition No. 1159

WHEREAS, it has become necessary and expedient in the judgment of the city council of the City of Tacoma to appropriate the lands, tenements, hereditaments and premises, the same being private property, as hereinafter described for the purpose of opening, straightening and extending "H" street from South 8th to South 12th streets, to wit:- Commencing at a point 1 81/100 feet east of the N.W.corner of the following described tract of land, viz:- the north half of a tract beginning 53 1/3 chains north and 24 chains east of the S.W.corner of Section 5 Town.20 north, Range 3 east; running east 3 chains; north 6 2/3 chains; west 3 chains; south 6 2/3 chains to beginning; thence running east along the north boundary of above described tract 80 87/100 feet to the produced eastern boundary line of "H" street (according to recorded plats of Woodruff and Central Additions); thence southerly along said produced eastern boundary line of "H" street to the south boundary of above described tract; thence west 80 87/100 feet; thence northerly along the produced western boundary line of "H" street, 223 3/100 feet to the place of begining. The owner or reputed owner being W. M. Lee.

Commencing at a point 34 61/100 feet east of the N.W. corner of the south half of the following described property, viz:- Begining 53 1/3 chains north and 24 chains east of the S.W.corner of Section 5 Town. 20 north, Range 3 east; running east 3 chains; north 6 2/3 chains; west 3 chains; south 6 2/3 chains to begining; thence running southerly along the produced western boundary of "H" street (according torecorded map of Woodruff and Central Additions) 446 6/100 feet to the south boundary of above described tract; thence east 80 87/100 feet; thence northerly along the produced eastern boundary of "H" street ,446 6/100 feet to the north boundary of above described tract; thence west 80 87/100 feet to place of begining. The owner or reputed owner being B. A. Bissell.

Commencing 67 40/100 east of the N.W.corner of the following described tract of land, viz:- Begining 46 2/3 chains north and 24 chains east of the S.W.corner of Section 5 Town.20 north, Range 3 east; running east 6 chains; north 3 1/3 chains ; west 3 chains; north 3 1/3 chains; west 3 chains; south 6 2/3 chains to begining; running thence southerly along the produced western boundary of "H" street (according to recorded plats of Woodruff and Central Additions) 446 6/100 feet to the south boundary of above describedtract; thence east on said south boundary 80 87/100 feet to the produced eastern boundary line of "H" street; thence north along said produced eastern boundary of "H" street,446 6/100 feet to the north boundary of above described tract; thence west 80 87/100 feet to the place of begining. The owner or reputed ownersbeing Shillaber Allen and Mary L. Smith.

Commencing at a point 133 feet east of the N.W.corner of the following described tract, viz:- Beginning 43 1/3 chains north and 24 chains east of the S.W.corner of Section 5 Town. 20 north, Range 3 east; running thence east 6 chains; north 3 1/3 chains; west 6 chains; south 3 1/3 chains to beginning; thence running southerly along the produced western boundary line of "H" street (according to the recorded plats of Woodruff and Central Additions) to the south boundary of above described tract; thence east 80 87/100 feet; thence northerly along the produced eastern boundary line of "H" street to the north boundary of above described tract; thence west 80 87/100 feet to the place of begining. The owner or reputed owner being Annie Ogle.

Commencing at a point 165 73/100 feet east of the N.W. corner of the following described property, viz:- Beginning 43 1/3 chains north and 24 chains east of the S.W.corner of Section 5 Town.20 north, Range 3 east; running east 6 chains; south 3 1/3 chains; west 6 chains; north 3 1/3 chains to place of begining; thence running southerly along the produced western boundary line of "H" street (according to the recorded plats of Woodruff and Central Additions) to the south boundary of above described tract; thence east 80 87/100 feet; thence northerly along the produced eastern boundary of "H" street to the north boundary of above described tract; thence west 80 87/100 feet to the place of begining. The owner or reputed owner being John Carson.

AND WHEREAS, the opening, straightening and extending of said South "H" street as aforesaid, will enhance the property abutting upon said street, and afford the owners thereof easier and more convenient access thereto;

NOTICE.

To Resident & Non-residents:

You are hereby notified that the city council of the City of Tacoma, in Pierce county, State of Washington, on the 21st day of January, 1901, passed a resolution declaring its intention to condemn certain lands for the purpose of opening, widening and extending South 8th street from 3rd Norte avenue to South 12th street, and that said city filed its petition in the superior court of said county and state, on the 21st day of May, 1901, at 10 o'clock, in the forenoon, praying for the appointment of three disinterested freeholders, residents of the county aforesaid, to be appointed by said court, for the purpose of and with power and authority to view the premises described in said petition and resolution, as well as that portion of the property to be condemned, as set forth in said petition, and to make an assessment of the damages which will be sustained by the owner or owners of the property sought to be condemned, and benefits, if any, which will accrue to the owner or owners thereof by reason of the opening, widening and extending of said South "H" street, and to assess the benefits, if any, against the several parcels of land in the district of land benefited thereby, which district of land benefited is described as follows, to-wit:

Commencing at a point 33 feet north of the northwest corner of the southeast quarter of the northeast quarter of the northeast quarter of section 8, township 20 north, range 3 east, on the east boundary of Lyon's addition to Tacoma, thence running north along the east boundary of Lyon's addition to Tacoma 655 feet, thence east 660 feet, thence south 655 feet to a point 33 feet north of the south line of the northeast quarter of the northeast quarter of said section 8, thence west 660 feet to the point of beginning and proposed by resolution of said city council for said purpose, to be assessed to pay the costs and expenses of said proceedings, all of which you are hereby notified and required to appear at the time and place above mentioned and present your objections, if any you have, to said proposed proceedings.

Apr 1 8 15 22

GEO. HASKIN,
City Clerk.

Therefore, be it

Resolved, by the said city council of the City of Tacoma, that said council hereby declares its intention to condemn and appropriate to the public use, as the property of the owners thereof, for the purposes of said street as above

Resolution Condemning
O St

Resolution No. 1161

WHEREAS, it has become necessary and expedient in the judgment of the city council of the City of Tacoma to appropriate the lands, tenements, hereditaments and premises, the same being private property, as hereinafter described for the purpose of opening, straightening and extending "O" street from South 8th to South 12th streets, to wit:- Commencing at a point 27 70/100 feet east of the N.W.corner of the following described tract of land, viz:- Begining 53 1/3 chains north and 18 chains east of the S.W.corner of Section 5 Town.20 north range 3 east; running east 6 chains; north 6 2/3 chains; west 6 chains; south 6 2/3 chains to begining; thence running thence southerly along the produced western boundary of "O" street (according to the recorded plat of Ainsworth Addition) 445 & 40/100 feet to the south boundary of above described tract; thence east 80 37/100 feet; thence northerly along the produced eastern boundary of "O" street 445 40/100 feet to the north boundary of above described tract; thence west 80 37/100 feet to the place of begining. The owner or reputed owner being W. H. Fife.

Commencing at a point 93 37/100 feet east of the N.W. corner of the following described tract of land, viz:- Beginning 46 2/3 chains north and 18 chains east of the S.W.corner of Section 5 Town .20 north,Range 3 east; running east 6 chains; north 6 2/3 chains; west 6 chains; south 6 2/3 chains to begining; running thence southerly along the produced western boundary of "O" street (according to recorded plat of Ainsworth Addition) to the south boundary of above described tract; thence east 80 37/100 feet; thence northerly along the produced eastern boundary line of "O" street 445 40/100 feet to the north boundary of above described tract; thence west

-1-

80 37/100 feet to the place of begining. Escheated to State of Washington; also claimed by Seymour R. Allen.

Commencing at a point 159 4/100 feet east of the N.W. corner of the following described tract of land, viz:- Begining 43 1/3 chains north and 24 chains east of the S.W. corner of Section 5 Town.20 north, Range 3 east; running north 3 1/3 chains; west 6 chains; south 3 1/3 chains; east 6 chains to place of begining; thence running southerly along the produced western boundary of "O" street (according to recorded

map of Ainsworth Addition) 222 70/100 feet to the south boundary of above described tract; thence east 80 37/100 feet; thence northerly along the produced eastern boundary of "O" street 222 70/100 feet to the north boundary of above described tract; thence west 80 37/100 feet to the place of begining; The owner or reputed owner being; John Carson.

Commencing at a point 191 37/100 feet east of the N.W. corner of the following described tract of land,viz:-Beginning 18 chains east of the S.W.corner of the N.W.1/4 of Section 5 Town.20 north, Range 3 east; running north 3 1/3 chains; east 6 chains; south 3 1/3 chains; west 6 chains to begining; thence running southerly along the produced western boundary of "O" street (according to recorded map of Ainsworth Addition) 222 70/100 feet to the south boundary of above described tract; thence east 80 37/100 feet; thence northerly along the produced eastern boundary line of "O" street 222 & 70/100 feet to the north boundary of above described tract; thence west 80 37/100 feet to place of begining. The owner or reputed owner being Annie Ogle.

AND WHEREAS, the opening, straightening and extending of said "O" street,as aforesaid, will enhance the property abutting upon said street, and afford the owners thereof easier and more convenient access thereto;

Therefore, be it

Resolved, by the said city council of the City of Tacoma, Pierce County, Washington, that said council hereby declares its intention to condemn and appropriate to the public use, so much as is necessary of the above described lands for the improvement of said "O" street as aforesaid.

Res. Condemning
P. St.

Resolution No. 1161

,WHEREAS, it has become necessary and expedient in the judgment of the city council of the City of Tacoma to appropriate the lands, tenements, hereditaments and premises, the same being private property, as hereinafter described for the purpose of opening, straightening and extending "P" street from the south line of Ainsworth Ave. to South 12th street, to wit:- Commencing at a point 53 52/100 feet east of the N.W.corner of the following described property,viz:- Begining 53 1/3 chains north and 12 chains east of the S.W. corner of Section 5 Town.20 north, Range 3 east; running east

-chains; north 1 2/3 chains; west 3 chains; south 1 2/3 chains to begining; running thence southerly along a line parallel to the produced center line of Ainsworth Ave.(according to recorded plat of Ainsworth Addition) and distant therefrom 40 feet, to the south boundary of above described tract; thence east 80 87/100 feet; thence northerly to a point 80 87/100 feet east of the place of begining; thence west 80 87/100 feet to the place of begining. The owner or reputed owner being Clara E. Ball.

Commencing at a point 70 2/100 feet east of the N.W. corner of the following described tract of land, viz:- begining 53 1/3 chains north and 12 chains east of the S.W.corner of Section 5 Town.20 north, Range 3 east W.M.; running north 5 chains; east 3 chains; south 5 chains; west 3 chains to place of begining; running thence southerly along a line parallel to the produced center line of Ainsworth Ave.(according to the recorded plat of Ainsworth Add.) and distant therefrom 40 feet, 333 67/100 feet to the south boundary of the above described tract; thence east 80 87/100 feet; thencenortherly on a line parallel to said produced center line of Ainsworth Ave., and

and distant therefrom 40 feet, 333 67/100 feet to the north boundary of above described tract; thence west 80 87/100 feet to place of begining. The owner or reputed owner being H. C. Bostwick.

Commencing at the S.W.corner of the following described tract of land, viz:- Begining 53 1/3 chains north and 15 chains east of the S.W.corner of Section 5 Town.20 north, Range 3 east W.M.; running east 3 chains; north 3 1/3 chains; west 3 chains; south 3 1/3 chains to place of begining; running thence north along the west boundary of above described tract, to its intersection with a line parallel to the produced easterly center line of Ainsworth Ave. and distant therefrom 40 feet; thence southerly along said parallel line to the south boundary of above described tract; thence west 4 44/100 feet to point of begining. The owner or reputed owner being T.C.Armstrong.

Commencing at the N.E.corner of the following described tract of land, viz:- Beginning 53 1/3 chains north and 12 chains east of the S.W.corner of Section 5 Town.20 north, Range 3 east; running thence east 3 chains; south 3 1/3 chains; west 3 chains; north 3 1/3 chains to place of begining; running thence west

76 43/100 feet to a point on a line parallel to the produced center line of Ainsworth Ave. (according to the recorded plat of Ainsworth Addition) and distant therefrom, westerly, 40 feet; thence southerly along said parallel line 222 45/100 feet to the south boundary of above described tract; thence east 43 56/100 feet to the S.E.corner of said tract; thence north to place of begining. The owner or reputed owner being Louise M.Flowers.

Commencing at the N.W.corner of the N.E.corn of the following described 4 acre tract, viz:- Begining 46.66 2/3 chains north and 12 chains east of the S.W.corner of Section 5 Town. 20 north, Range 3 east,W.M.; running east 6 chains; north 6.66 2/3 chains; west 6 chains; south 6.66 2/3 chains to the place of begining; running thence south along the west boundary of said acre to the S.W.corner of said acre; thence east along the south boundary of said acre tract 37 22/100 feet to its intersection with a line parallel to the produced center line of Ainsworth Ave,(according to the recorded plat of Ainsworth Add.) and distant therefrom 40 feet; thence northerly along said parallel line to the north boundary of said acre; thence west 4 44/100 feet to the place of begining. The owner or reputed owner being Louise M. Flowers.

Commencing at the N.E.corner of the following described tract of land, viz:- Begining 46 2/3 chains north and 12 chains east of the S.W.corner of Section 5 Town.20 north, Range 3 east,W.M.; running east 3 chains; north 3 1/3 chains; west 3 chains; south 3 1/3 chains to the place of begining; running thence west 43 56/100 feet to an intersection with a line parallel to the produced center line of Ainsworth Ave. According to the recorded plat of Ainsworth Add.) and distant therefrom 40 feet; thence southerly along said parallel line 222 45/100 feet to the south boundary of above described tract; thence east 10 73/100 feet to the S.E.corner of said tract; thence north to place of begining. The owner or reputed owner being D. S. Marvin.

Commencing at the N.W.corner of the following described tract of land, viz:- Begining 46 2/3 chains north and 15 chains east of the S.W.corner of Section 5 Town.20 north, Range 3 east,W.M.; running east 3 chains; north 3 1/3 chains; west 3 chains; south 3 1/3 chains to the place of begining; running thence south to S.W.corner of said tract; thence east 76 1/2 feet to an intersection with a line parallel to the produced

center line of Ainsworth Ave.(according to the recorded plat of Ainsworth Ad d.) and distant therefrom,easterly, 40 feet; thence northerly along said parallel line 222 45/100 feet to the north boundary of said tract; thence west 37 29/100 feet to the point of begining. The owner or reputed owner being L. Matilda Flowers; also claimed by E.Steinbach under tax deed.

Commencing at the N.E.corner of the following described tract of land, viz:- Begining 43 1/3 chains north and 12 chains east of the S.W.corner of Section 5 Town.20 north,Range 3 east,W.M.; running north 3 1/3 chains; east 3 chains; south 3 1/3 chains; west 3 chains to the place of begining; running thence west 10 71/100 feet to an intersection with a line parallel with the produced center line of Ainsworth Ave.(according to the recorded plat of Ainsworth Add.) and distant therefrom 40 feet; thence southerly on said parallel line to its intersection with the east boundary of the above described tract of land; thence north to the place of begining. The owner or reputed owner being John Plume.

Commencing at the N.W.corner of the following described tract of land, viz:- Begining 40 chains north and 15 chains east of the S.W.corner of Section 5 Town.20 north,Range 3 east W.M.; running thence east 3 chains; north 6 2/3 chains;west 3 chains; south 6 2/3 chains to the place of begining; running thence south to an intersection with a line parallel to the produced center line of Ainsworth Ave.(according to the recorded plat of Ainsworth Add.) and distant therefrm 40 feet;thence southerly along said parallel line to the south boundary of the above described tract; thence east 80 87/100 feet; thence northerly along a line parallel to said produced center line of Ainsworth Ave., and distant therefrom 40 feet,444 90/100 feet to the north boundary of said tract; thence west 70 16/100

-4-

feet to place of begining. The owner or reputed owner being F. S. Akin.

AND WHEREAS, the opening, straightening a d extending of said "Q" street, as aforesaid will enhance the property abutting upon said street, and afford the owners thereof easier and more convenient access thereto;

Therefore, be it

Resolve , by the said city council of the City of Tacoma, Pierce County, Washington, that said council hereby declares its intention to condemn and appropriate to the public use, so much as is necessary, of the above described lands for the improvement of said "Q" street as aforesaid.

Res Condemned
Q St

Resolution No. 1162

WHEREAS, it has become necessary and expedient in the judgment of the city council of the City of Tacoma to appropriate the lands, tenemen ts, hereditaments and premises, the same being private property, as hereinafter described for the purpose of opening , straightening and extending "Q" street from South 8th street to South 12th street, to wit:-

Commencing at a point 79 43/100 feet east of the N.W. corner of the following described tract of land, viz:- Begining at a point 53 1/3 chains north and 6 chains east of the S.W. corner of Section 5 Town.20 north, Range 3 east; running east 6 chains; north 6.66 2/3 chains; west 6 chains; south 6.66 2/3 chains to the place of begining; running then ce southerly along the produced western boundary of "Q" street (according to the recorded plat of Ainsworth Addition) 443 90/100 feet to the south boundary of the above described tract; thence east 80 & 87/100 feet; thence northerly along the produced eastern boundary of "Q" street 443 90/100 feet to the north boundary of above described tract of land; thence west 80 87/100 feet to place of begining. The owner or reputed owner being D. B. Hannah.

Commencing at a point 145 32/100 feet east of the N.W. corner of the following described tract of land, viz:- Begining 50 chains north and 6 chains east of the S.W.corner of Section 5 Town.20 north, Range 3 east; running east 6 chains; north 3 1/3 chains; west 6 chains; south 3 1/3 chains to the place of begining; running thence southerly along the produced western boundary of "Q" street (according to the recorded plat of Ainsworth Add.)221 90/100 feet to the south boundary of the above described tract; thence east 80 87/100 feet; thence northerly along the produced eastern boundary of "Q" street 221 90/100 feet to the north boundary of above described tract

-1-

thence west 80 87/100 feet to the place of begining. The owners or reputed owners being John T. Redman and I. T. Reese.

Commencing at the N.E.corner of the following described tract of land, viz:- Begining 46 2/3 chains north and 6 chains east of the S.W.corner of Section 5 Town.20 north, Range 3 east,W.M.; running east 3 chains; north 3 1/3 chains; west 3 chains; south 3 1/3 chains to place of begining; running thence west 17 55/100 feet to the produced western boundary of "Q" street (according to the recorded plat of Ainsworth Add.);

thence southerly along the said produced western boundary of "Q" street to its intersection with the eastern boundary of above described tract; thence northerly along said eastern boundary 117 feet to place of begining. The owner or reputed owner being H. C. Bostwick.

Commencing at the N.W.corner of the following described tract of land, viz:- Begining 46 2/3 chains north and 9 chains east of the S.W.corner of Section 5 Town.20 north, Range 3 east W.M.; running north 3 1/3 chains; east 3 chains; south 3 1/3 chain; west 3 chains to the place of begining. Running thence south along the western boundary of above described tract, 117 feet to its intersection with the produced western boundary of "Q" street (according to the recorded plat of Ainsworth Add.); thence southerly along said produced west boundary of "Q" street to the south boundary of above described tract; thence east 80 87/100 feet; thence northerly along the produced eastern boundary of "Q" street, 221 90/100 feet to the north boundary of above described tract; thence west 60 & 32/100 feet to the place of begining. The owner or reputed owner being Jacob Ludinger.

Commencing at a point 15 31/100 feet east of the N.W. corner of the following described tract of land, viz:- Begining 43 1/3 chains north and 9 chains east of the S.W.corner of Section 5 Town.20 north, Range 3 east,W.M.; running north 3 1/3 chains; east 3 chains; south 3 1/3 chains; west 3 chains to the place of begining; running thence southerly along the produced western boundary of "Q" street (according to the recorded plat of Ainsworth Addition) 221 90/100 feet to the south boundary of the above described tract; thence east 80 87/100 feet; thence northerly along the produced eastern boundary of "Q" street, 221 90/100 feet to the north boundary of said tract; thence west 80 87/100 feet to place of begining. The owner or reputed owner being Lillian I. Greene.

Commencing at a point 244 8/100 feet east of the N.W. corner of the following described tract of land, viz:- Begining 40 chains north and 6 chains east of the S.W.corner of Section 5 Town.20 north, Range 3 east; running north 3 1/3 chains; east 6 chains; south 3 1/3 chains; west 6 chains to place of berining; running thence southerly along the produced western boundary of "Q" street (according to the recorded plat of

Ainsworth Addition) 221 90/100 feet to the south boundary of the above described tract; thence east 80 87/100 feet; thence northerly along the produced eastern boundary of "Q" street 221 90/100 feet to the north boundary of the above described tract; thence north west 80 87/100 feet to place of begining. The owner or reputed owner being Siren Olsson.

AND WHEREAS, the opening, straightening and extending of said "Q" street as aforesaid will enhance the property abutting upon said street, and affor the owners thereof easier and more convenient access thereto;

Therefore, be it

Resolved, by the said city council of the City of Tacoma, Pierce County, Washington, that said council hereby declares its intention to condemn and appropriate to the public use so much as is necessary of the above described lands for the improvement of said "Q" street as aforesaid.

Res. Condemning "R" St.

Resolution No. 1163

WHEREAS it has become necessary and expedient in the judgment of the city council of the City of Tacom to appropriate the lands, tenements, hereditaments and premises, the same being private property, as hereinafter described for the purpose of opening, straightening and extending "R" street from South 9th street to South 12th street, to wit:-

Commencing at a point 56 30/100 feet east of the S.W. corner of the east half of the following described property, viz:- Begining 53 1/3 chains north of the S.W.corner of Section 8 Town. 20 north, Range 3 east; running east 6 chains; north 6 2/3 chains; west 6 chains; south 6 2/3 chains to place of begining; running thence northerly along a line parallel to the center line of "K" street (according to recorded plat of New Tacoma) and distant therefrom 2430 feet, to the produced southern boundary of South 9th street; thence westerly along the produced southern boundary of South 9th street, 34 feet to the west boundary of above described tract; thence south to the S.W.corner of above described tract, 143 56/100 feet; thence east to the place of beginning. The owners or reputed owners being J. P. Judson and Territory (now State) of Washington.

Commencing at a point 24 56/100 feet west of the S.E. corner of the west half of the following described tract of land, viz:- Begining 53 1/3 chains north of the S.W.corner of Section 8 Town.20 north, Range 3 east; running east 6 chains;

thence southerly along the said produced western boundary of "Q" street to its intersection with the eastern boundary of above described tract; thence northerly along said eastern boundary 117 feet to place of begining. The owner or reputed owner being H. C. Bostwick.

Commencing at the N.W.corner of the following described tract of land, viz:- Begining 46 2/3 chains north and 9 chains east of the S.W.corner of Section 5 Town.20 north, Range 3 east W.M.; running north 3 1/3 chains; east 3 chains; south 3 1/3 chain; west 3 chains to the place of begining. Running thence south along the western boundary of above described tract, 117 feet to its intersection with the produced western boundary of "Q" street (according to the recorded plat of Ainsworth Add.); thence southerly along said produced west boundary of "Q" street to the south boundary of above described tract; thence east 80 87/100 feet; thence northerly along the produced eastern boundary of "Q" street, 221 90/100 feet to the north boundary of above described tract; thence west 60 & 32/100 feet to the place of begining. The owner or reputed owner being Jacob Ludinger.

Commencing at a point 15 31/100 feet east of the N.W. corner of the following described tract of land, viz:- Begining 43 1/3 chains north and 9 chains east of the S.W.corner of Section 5 Town.20 north, Range 3 east,W.M.; running north 3 1/3 chains; east 3 chains; south 3 1/3 chains; west 3 chains to the place of begining; running thence southerly along the produced western boundary of "Q" street (according to the recorded plat of Ainsworth Addition) 221 90/100 feet to the south boundary of the above described tract; thence east 80 87/100 feet; thence northerly along the produced eastern boundary of "Q" street, 221 90/100 feet to the north boundary of said tract; thence west 80 37/100 feet to place of begining. The owner or reputed owner being Lillian I. Greene.

Commencing at a point 244 8/100 feet east of the N.W. corner of the following described tract of land viz:- Begining 40 chains north and 6 chains east of the S.W.corner of Section 5 Town.20 north, Range 3 east; running north 3 1/3 chains; east 6 chains; south 3 1/3 chains; west 6 chains to place of begining; running thence southerly along the produced western boundary of "Q" street (according to the recorded plat of

Red Condemn
"R" St.
Resolution No. 1163

Ainsworth Addition) 221 90/100 feet to the south boundary of the above described tract; thence east 80 37/100 feet; thence northerly along the produced eastern boundary of "Q" street 221 90/100 feet to the north boundary of the above described tract; thence North west 80 37/100 feet to place of begining. The owner or reputed owner being Siren Olson.

AND WHEREAS, the opening, straightening and extending of said "Q" street as aforesaid will enhance the property abutting upon said street, and affor the owners thereof easier and more convenient access thereto;

Therefore, be it

Resolved, by the said city council of the City of Tacoma, Pierce County, Washington, that said council hereby declares its intention to condemn and appropriate to the public use so much as is necessary of the above described lands for the improvement of said "Q" street as aforesaid.

WHEREAS it has become necessary and expedient in the judgment of the city council of the City of Tacoma to appropriate the lands, tenements, hereditaments and premises, the same being private property, as hereinafter described for the purpose of opening, straightening and extending "R" street from South 9th street to South 12th street, to wit:-

Commencing at a point 56 30/100 feet east of the S.W. corner of the east half of the following described property, viz:- Begining 53 1/3 chains north of the S.W.corner of Section 5 Town. 20 north, Range 3 east; running east 6 chains; north 6 2/3 chains; west 6 chains; south 6 2/3 chains to place of begining; running thence northerly along a line parallel to the center line of "R" street (according to recorded plat of New Tacoma) and distant therefrom 2280 feet, to the produced southern boundary of South 9th street; thence westerly along the produced southern boundary of South 9th street, 34 feet to the west boundary of above described tract; thence south to the S.W.corner of above described tract, 143 33/100 feet; thence east to the place of begining. The owners or reputed owners being J. P. Judson and Territory (now State) of Washington.

Commencing at a point 24 56/100 feet west of the S.E. corner of the west half of the following described tract of land, viz:- Begining 53 1/3 chains north of the S.W.corner of Section 5 Town.20 north, Range 3 east; running east 6 chains;

thence southerly along the said produced western boundary of "Q" street to its intersection with the eastern boundary of above described tract; thence northerly along said eastern boundary 117 feet to place of begining. The owner or reputed owner being H. C. Bostwick.

Commencing at the N.W.corner of the following described tract of land, viz:- Begining 46 2/3 chains north and 9 chains east of the S.W.corner of Section 5 Town.20 north, Range 3 east W.M.; running north 3 1/3 chains; east 3 chains; south 3 1/3 chain; west 3 chains to the place of begining. Running thence south along the western boundary of above described tract, 117 feet to its intersection with the produced western boundary of "Q" street (according to the recorded plat of Ainsworth Add.); thence southerly along said produced west boundary of "Q" street to the south boundary of above described tract; thence east 80 87/100 feet; thence northerly along the produced eastern boundary of "Q" street, 221 90/100 feet to the north boundary of above described tract; thence west 60 & 32/100 feet to the place of begining. The owner or reputed owner being Jacob Ludinger.

Commencing at a point 15 31/100 feet east of the N.W. corner of the following described tract of land, viz:- Begining 43 1/3 chains north and 9 chains east of the S.W.corner of Section 5 Town.20 north, Range 3 east,W.M.; running north 3 1/3 chains; east 3 chains; south 3 1/3 chains; west 3 chains to the place of begining; running thence southerly along the produced western boundary of "Q" street (according to the recorded plat of Ainsworth Addition) 221 90/100 feet to the south boundary of the above described tract; thence east 80 87/100 feet; thence northerly along the produced eastern boundary of "Q" street, 221 90/100 feet to the north boundary of said tract; thence west 80 87/100 feet to place of begining. The owner or reputed owner being Lillian I. Greene.

Commencing at a point 244 8/100 feet east of the N.W. corner of the following described tract of land, viz:- Begining 40 chains north and 6 chains east of the S.W.corner of Section 5 Town.20 north, Range 3 east; running north 3 1/3 chains; east 6 chains; south 3 1/3 chains; west 6 chains to place of begining; running thence southerly along the produced western boundary of "Q" street (according to the recorded plat of

Res. Condemnation "R" St.

Resolution No. 1163

Ainsworth Addition) 221 90/100 feet to the south boundary of the above described tract; thence east 80 87/100 feet; thence northerly along the produced eastern boundary of "Q" street 221 90/100 feet to the north boundary of the above described tract; thence south west 80 87/100 feet to place of begining. The owner or reputed owner being Siren Olesen.

AND WHEREAS, the opening, straightening and extending of said "Q" street as aforesaid will enhance the property abutting upon said street, and affor the owners thereof easier and more convenient access thereto;

Therefore, be it

Resolved, by the said city council of the City of Tacoma, Pierce County, Washington, that said council hereby declares its intention to condemn and appropriate to the public use so much as is necessary of the above described lands for the improvement of said "Q" street as aforesaid.

WHEREAS it has become necessary and expedient in the judgment of the city council of the City of Tacom to appropriate the lands, tenements, hereditaments and premises, the same being private property, as hereinafter described for the purpose of opening, straightening and extending "R" street from South 9th street to South 12th street, to wit:-

Commencing at a point 56 30/100 feet east of the S.W. corner of the east half of the following described property, viz:- Begining 53 1/3 chains north of the S.W.corner of Section 5 Town. 20 north, Range 3 east; running east 6 chains; north 6 2/3 chains; west 6 chains; south 6 2/3 chains to place of begining; running thence northerly along a line parrilel to the center line of "K" street (according to recorded plat of New Tacoma) and distant therefrom 2490 feet, to the produced southern boundary of South 9th street; thence westerly along the produced southern boundary of South 9th street, 34 feet to the west boundary of above described tract; thence south to the S.W.corner of above described tract, 143 55/100 feet; thence east to the place of begining. The owners or reputed owners being J. P. Judson and Territory (now State) of Washington.

Commencing at a point 24 56/100 feet west of the S.E. corner of the west half of the following described tract of land, viz:- Begining 53 1/3 chains north of the S.W.corner of Section 5 Town.20 north, Range 3 east; running east 6 chains;

north 6 2/3 chains; west 6 chains ; south 6 2/3 chains to place of begining; running thence northerly along a line parallel to the center line of "K" street (according to the recorded plat of New Tacoma) and distant therefrom 2560 feet to the produced southern boundary of South 9th street; thence easterly along the produced southern boundary of South 9th

-1-

street, 46 feet to the east boundary of above described tract; thence south 148 58/100 feet to the S.E.corner of said tract; thence west 24 56/100 feet to place of begining. Escheated to the State of Washington; also claimed by Jos.Müller.

Commencing at a point 252 10/100 feet east of the N.W. corner of the following described tract, viz:- Begining 46 2/3 chains north of the S.W.corner of Section 5 Town.20 north, Range 3 east; running east 6 chains; north 6 2/3 chains;west 6 chains; south 6 2/3 chains to the place of begining; thence running southerly along a line parallel to the center line of "K" street (according to recorded plat of New Tacoma) and distant therefrom 2480 feet to the south boundary of above described tract; thence west 80 87/100 feet; thence northerly to a point 80 87/100 feet west of the place of begining; thence east 80 87/100 feet to the place of begining. Escheated to the State of Washington; also claimed by Seymour R. Allen.

Commencing at a point 122 17/100 feet eastof the N.W. corner of the east half of the following described property viz:- Begining 40 chains north of the S.W.corner of Section 5 Town.20 north, Range 3 east; running east 6 chains; north 6 2/3 chains; west 6 chains; south 6 2/3 chains to place of begining; thence running southerly along a line parallel to the center line of "K" street (according to recorded plat of New Tacoma) and distant therefrom 2480 feet to the south boundary of above described tract; thence west 80 87/100 feet; thence northerlt to a point 80 87/100 feet west of the point of begining; thence east 80 87/100 feet to the place of begining. The owner or reputed owner being F. S. Akin.

AND WHEREAS, the opening, straightening andextending of said "R" street as aforesaid will enhance the property abutting upon said street, and affor the owners thereof easier and more convenient access thereto;

Therefore, be it

Resolved, by the said city council of the City of Tacoma, Pierce County, Washington, thatsaid council hereby declares its intention to condemn and appropriate to the public use, so much as is necessary of the above described lands, for the improvement of said "R" street as aforesaid.

Re Condemn Chicago Ave

Resolution No 1164

WHEREAS it has become necessary and expedient in the judgment of the city council of the City of Tacoma to appropriate the lands, tenements, hereditaments and premies, the same being private property, as hereinafter described for the purpose of opening, straightening and extending Chicago Ave., from 6th Ave. to South 12th street, to wit:- Commencing at the N.W. corner of the west half of the following described tract of land viz:- Begining 53 1/3 chains north of the S.W.corner of Section 5 Town.20 north, Range 3 east W.M. ; running east 6 chains;north 6 2/3 chains; west 6 chains; south 6 2/3 chains to place of begining; running south to the S.W.corner of the above described tract; thence east 50 feet; thence north to the north boundary of said tract; thence west 50 feet to the place of begining. Escheated to the State of Washington; also claimed by Jos.Müller

Commencing at the N.W.corner of the following described tract of land, viz:- Begining 46 2/3 chains north of the S.W.corner of Section 5 Town.20 north, Range 3 east,W.M. running east 6 chains; north 6 2/3 chains ; west 6 chains;south 6 2/3 chains to place of begining; running thence south to the S.W.corner of above described tract; thence east 50 feet; thence north to the north boundary of said tract; thence west 50 feet to the place of begining. Escheated to the State of Washington; also claimed by Seymour R. Allen.

Commencing at the N.W.corner of the following described tract of land, viz:- Begining 43 1/3 chains north of the S.W. corner of Section 5 Town.20 north, Range 3 east W.M.; running thence east 3 chains; north 3 1/3 chains; west 3 chains; south 3 1/3 chains to place of begining; running thence south to the S.W.corner of above described tract; thence east 50 feet; thence north to the north boundary of said tract; thence west 50 feet to the place of begining. The owners or reputedowners being H. C. Whitman, David Settlemier and H. C. Clement.

Commencing at the N.W.corner of the following described tract of land, viz:- Begining 40 chains north of the S.W. corner of Section 5 Town.20 north,Range 3 east,W.M. running east 3 chains; north 3 1/3 chains; west 3 chains; south 3 1/3 chains to the place of begining; running thence south to the S.W.corner of the above described tract; thence east 50 feet; thence north to the north boundary of said tract; thence west 50 feet to the place of begining. The owner or reputed owner being J. H. Hall.

Commencing at a point 1056 feet south of the N.E.corner of Section 6 Town.20 north, Range 3 east; thence running south 172 feet; west 40 feet; north 172 feet; east 40 feet to place of begining. The owner or reputed owner being Mary A. Shead.

Commencing at the N.E.corner of the S.E.1/4 of the S.E. 1/4 of the N.E.1/4 of Section 6 Town.20 north, Range 3 east; running thence west 40 feet; thence south 624 32/100 feet to the north line of Twelfth Avenue; thence east along said line of Twelfth Avenue,40 feet; thence north 624 32/100 feet to the place of begining. The owners or reputed owners being Baltzell & Rouse and C. M. Easterday.

AND WHEREAS the opening, straightening and extending of said Chicago Ave. as aforesaid will enhance the property abutting upon said street, and afford the owners thereof easier and more convenient access thereto;

Therefore, be it

Resolved, by the said city council of the City of Tacoma, Pierce County,Washington, that said council hereby declares its intention to condemn and appropriate to the public use, so much as is necessary of the above described lands for the improvement of said Chicago Avenue as aforesaid.

Adjourned to May 16.1891
Geo Haskin City Clerk

M. F. Hill
Pres't Council

Volume 7

May 16, 1891

to

March 3, 1893

City Council of the City of Tacoma.

City Council rooms May 16. 91.

The council met in regular session 8. P.M. all the members except Warner present.

The following business was transacted, to wit:

Claim of Puget Sound Brewery Co for grading 25th st. and Claim of Elizabeth Cameron for payment for land on Lincoln Ave

refd to Claims Com

Estimate of Cost of Change of grade on Division Avenue referred to the Board of Public Works to notify property owners of the proposed change.

The following matter was refd to the Board of Public Works

A petition for, and a remonstrance against improvement of Elm st. between South line of Carroll & Hannas addition and Center St.

Petitions for improvement of the alleys between Tacoma Ave & East. 4th to 11th st and 4th and 5th. North 11th to Steel.

The following petitions for liquor license refd to Health & Police Comm

Sundberg & Nyman. Lot 1. Blk 1105.

Fritz Weischendorf. Lot 4. Bk 911.

Harder & Lutsch. No 517. 13th st

O. T. Sullivan Lot 12. Bk 1403.

The following matter refd to the Street Committee.

Petition from Wagon and other Mfgrs for permission to use a portion of Street.

A recommendation of the Board of Public Works for grading Prospect St from North line of Section 6 to Ross Avenue.

A recommendation from the Board of Public Works for passage of an ordinance with reference to privileges of laying water and gas mains in paved streets.

Petition of Erik Norland for permission to lay water mains across property of non-residents.

Petition for improvement of 38th street was ref'd to the City Atty for his opinion as to legality of an assessment for such improvement.

The construction of an Ordinance deeding certain property to Mrs J. E. Fuller, ref'd to City Atty.

The clerk was instructed to acknowledge the receipt of, and to extend the thanks of the Mayor and City Council to the City Council of Victoria, B.C. for an invitation to be present at the celebration of the birth day of Queen Victoria.

Reports of Committees

In reference to the complaint of W. T. Ewing for not having been assigned to duty upon the police force and whose appointment was confirmed Nov 22d 1890. "We your Committee on Health & Police to whom this matter was referred recommend that the petitioner have a position when there is a vacancy."

E. S. Orr.
R. G. Meath.

Your finance Committee to whom was referred the bill for $14.15 of the Plumbing Inspector for feeding horse recommend that it be not allowed

H. C. Clement.
C. M. Johnson.
E. S. Orr.

ad

We your committee on fire and water recommend that an electric arc light be placed on corner of H and 22d street.

R. G. Meath
E. S. Orr

adopted.

We your committee on Health & Police recommend the following saloon licenses.
Brink and Mineng. Lot 1. Block 7622.
Wm Dwars. Lot 7-4. Block 1107.
J. M. Marks. Lot 8. Block 2309.
H. P. Fogel. Lot 15. Block 1505.
Rigney & Fradette. Lot 5. Block 1304.
also recommend the adoption of the report of the Plumbing Insp for April

adopted

In reference to an ordinance providing for compensation for the Chief of the Fire Dept. "We your Committee on Fire and Water recommend that this ordinance be not passed."

R. G. Meath
E. S. Orr.

adopted

The Supt of Streets was directed to notify Street Rail Way Co's to have planks taken out where such planks have been laid lengthwise between rails to have such planks laid crosswise within two weeks and in case of failure of such companies to comply with the order of the Council, the Supt of Streets was directed to do said work at expense of the said companies.

The Chief of Police was instructed to see that sidewalks were kept clear of building material and rubbish or merchandise

The report of the City Treasurer for April was ref'd to the Finance Committee

Resolutions and Ordinances.

The following was adopted by unanimous vote of members present
Resolved by the City Council of the City of Tacoma that said City Council hereby declares its intention to construct a sewer from East 6 street to East side of Lot 10. Block 7721. in the Alley between 26th and 27th streets. at expense of abutting owners.

The following ordinances were read second time and refd to Jud Com.
An Ordinance providing for vacation of 10 feet each side of Alley between Blocks 5·22 & 5·23.
An Ordinance prohibiting running of velocipedes upon sidewalks.
Ordinances providing for improvement of South 3d. 4th and 5th sts. S. st to Div. Ave.
An Ordinance providing for vacation of that part of 24th street between S and J streets in Lewis Addition. and
An Ordinance providing for construction of a box drain in the water course at Carr St and McCarver. from 1st to 4th st.

Whereas assessment rolls have been filed in the office of the city clerk for improvement of "23d & Adams st. from J st to Walnut st." and for construction of a sewer in the "alley between M and N streets from South 8th to South 9th streets." and no remonstrance has been filed or made against said assessments or as to the manner of making or as to the amount of said assessments and the time for objections having passed, it is therefore resolved that said assessments be and are hereby declared in all things regular and are approved. ad
Yeas Berryhill. Carr. Clement. Hill. Johnson. Meath Orr. absent Warner

A recommendation that the Board of Public Works be instructed to notify property holders along the line of Division Ave from S st to 6th ave of the proposed change of grade in the matter of the improvement of said street was adopted

Adjourned to May 23d 1891.
Geo Hastkin
City Clerk.

M. S. Hill
Prest of Council

City Council rooms May 23.91. 8 00 P.M.

The council met in regular session all members except Hill present. Warner in the chair.

The following business was transacted, to wit:

A petition for a sewer in the alley between K & L streets from Division Ave to North 5th refd to Board of Public Works.

The following matter was referred to the Street Committee an investigation in reference to the manner of conducting the city stables. also in reference to the force employed in construction of sewers.
A petition for improvement of Beach street in Clements Addition
Petition A Simon & Co Saloon License Lot 4. Bk 2107. H & P Com.

Report of Committees

In reference to the protest against paving North Tacoma Ave Div Ave to N 6th st. "Your committee on streets recommend the prayer of the protestors be granted
H H Warner
H. Carr
H. S. Berryhill
adopted.

The Board of Public Works were instructed to advertise for proposals to furnish a grading outfit to consist of 18 cars. 2000 ft hand track. 2000 ft wire rope. Drums &c.

The matter of proposed vacation by ordinance of 10 ft each side of alley between blocks 5·22 and 5·23. referred to the Board of Public Works.

The Board of Public Works recommendation that B.W. Comer be allowed to grade at his own expense the alley between Blocks 3716 and 3717. granted

Your street committee recommend the construction of an ordinance in accordance with the recommendation of the Board of Public Works to cover the question of laying pipes under paved streets

H.H. Warner
H Carr
H.S. Berryhill

adopted

Your committee on Judiciary recommend that a warrant for $33.95 be drawn in favor of Campbell and Powell to cover a rebatement for an assessment on North Tacoma Ave

C.M. Johnson
H. Carr.

Your committee on Health & Police recommend the following Saloon Licenses.

Frandson & Heide. Lot 26. Blk 1305
Harder & Lutsch. No 517-13th St
Fritz Weischendorf. Lot 4. Blk 911
O.T. Sullivan. Lot 12. Blk 1403.
Sundberg & Nyman. Lot 1. Blk 1105
McGowan & McGee Lot 1. Blk 1306

In reference to a plat of Monterey addition to the City of Tacoma. Your street committee recommend the rejection of this plat for the reason that there are no alleys between the blocks.

H.H. Warner
H. Carr
H.S. Berryhill

adopted

A recommendation from the Board of Public Works together with the opinion of the city atty in reference with a proposed improvement of 19th street refd street committee also a petition for and remonstrance against improvement of Elm street from Center to Prescott st. and the matter of advisability of purchase from the Tacoma Land Company of a piece of land lying between C and Adams. 23d and 25th Sts. Also a petition for improvement of Alley between 4th and 5th streets from North 11th to Stack st.

The Board of Public Works having recommended against improvement of certain streets within the newly acquired limits of the city for the reason that no municipal assessment has been made the following opinion of the city atty was adopted.

The communication of the Board of Public Works [illegible] the petition of certain holders of property fronting upon 30th street in the Tacoma Land Company's Sixth Addition, [illegible] Alaska Avenue in said addition, and the east [illegible] of said addition, and referred to me for opinion, [illegible] considered, and I would state that I concur in the reasons [illegible] by the Board why the prayer of the petitioners [illegible] time, be granted.

[illegible]
City Attorney.

A remonstrance against passage of the bycicle ordinance was referred to the Judiciary Committee

In reference to a petition from certain Wagon Makers and others to be allowed the use of part of the street before their shops. Your street committee say that they have no jurisdiction in the matter.

H H Warner
H Carr
H S Berryhill

ad

The Board of Public Works having recommended the repeal of Ordinance 438. The matter was refd to Street committee

The recommendation of the Board of Public Works and of the Street Committee that School Booth be allowed the sum of $150.00 for work done on 26th Street was adopted. also that a warrant be drawn in favor of C A Snowden Secy of the Finance Board Presidential reception committee, in payment for expenses incurred to amount of $481.24.

adopted

The action of Members of the council ordering the Supt of Streets to quit work on 1st & 1st wards until further notice, adhered to.

Mr Berryhill gave notice of intention to call up the matter of claim of J Lamington at next meeting of the council

Resolutions and ordinances

The following resolutions were adopted by unanimous vote of members present.

Resolution No. 1165 Resolved by the City Council of the City of Tacoma that said city council hereby declares its intention to improve Prospect street from North line Sec 6 to Ross Ave by grading to an official grade and by building sidewalks on both sides thereof at expense of abutting owners.

Resolution No. 1166 Resolved by the city council of the city of Tacoma that said city council hereby declares declares its intention to construct a sewer on M street from S 19th to S 21st street at expense of abutting owners.

Resolution No. 1167 Resolved that all petitions for street improvements shall specify the manner in which such work shall be done whether by contract or day labor.

Resolution No. 1168 Resolved by the city council of the city of Tacoma that said city council hereby declared its intention to construct a sewer on 29th Street from East 6 to East D Street at expense of abutting owners

Resolution No. 1169 Resolved by the city council of the city of Tacoma that said city council hereby declares its intention to improve the alley by grading to an official grade and by sidewalking between E Street also Tacoma Ave from S 7th to South 11th st at expense of abutting owners.

The following ordinances were read second time and referred to the Judiciary committee.

An Ordinance providing for improvement of S 7th st. Pac Ave to Cliff Ave
" " " " Alley bet C & D. S 9th to S 13th st
" " " " S 7th st. Tacoma Ave to Yakima Ave
" " " " Cove St. Elms Orchards 2nd Add to Pine St.
" " " " S 9th st. Pacific Ave to Cliff
" " " " East St. 15th st to 12th st.
" " " " Alley bet C & D. N 5th to N 7th
" " " " S 7th st. Pacific Ave to R R st.
" " Sidewalk Block 150 4. R R st. 15th st to Depot
" " Sewer Alley bet 27th & 28th. East C to East side Lot 10. Block 7721
" " " " " K & L. 15th to 17th st.

The following ordinances were passed.

An Ordinance vacating part of 7th st. between I and J sts. Lewis Add

An Ordinance providing for construction of a box drain along the line of water course between Carr and McCarver sts. 1st to 4th st.

Yeas. Battrick. Carr. Clemmk. Johnson. Orr. Warner. Absent Hill

A statement of Warrants erroneously drawn upon "State st 2nd to Wall" to and of Lot 8 refd to Jud Com Committee

Adjourned to Saturday 25th May 91

Geo. Harlin
City Clerk

Pres Pro Tem

City Council rooms May 30. 1891.

The council met in regular session a quorum not being present adjourned to Monday June 1st. 1891.

Attest
Geo Haskin
City Clerk

City Council rooms June 1st 1891.

The council met in regular adjourned session all the members present.

The following business was transacted, to wit:

Petitions, remonstrances and communications

A communication from the Mayor together with the opinion of the City Atty in reference to exchange of building sites for the New Chamber of Commerce and the City Hall was referred to the special committee appointed to confer with the Chamber of Commerce committee.

A petition from residents of O street north from N 8th to N 11th for water. and a petition from residents of O street for arc lights upon South 8th St. Division Ave and Ost. and North 6th 8th and 10th streets refd to the Fire & Water Com

Claim of Galusha Parsons for legal services to amount of $750.00 was allowed.

Report of the Harbor Master for month of May
referred to finance committee

A protest against improvement of Alley between Blocks 1506 and 1507 refd to the street com also to same committee
The claim of John Lanmeister for certain lands in Forbes addition

The following petitions for saloon licenses to H & P com
J Ramelsberg & Co. Lot 5. Blk 7107
M Shea. Lot 1. Blk 7413
~~F. E. Baumany Lot 1. Blk 1122~~
Smith & Mu Lot 5. Blk 7422

Reports of Committees

The Judiciary Committee recommend passage of the following ordinances

For improvement Alley between C and D streets S 9th to S 13th by day labor.
" " C and D " N 5th to N 11th " "
Cove street from East line Orchards 2d Adn to Pine St. by contract
South 7th st. from Pacific Ave to Cliff ave. day labor
South 8th st from Pacific Ave to Ast or Cliff " "
East street from 12th Ave to 10th street " "
South 7th st from Pacific Ave to Rail Road St " "
Sidewalk Block 1504 on R R st fm 15th st to Jeffer " "
Improvement South 7th st from Tacoma Ave to Lakima Ave. by contract
construction of sewer Alley bet 26th & 27th sts. fm East 6 to East side lot 10. Blk 7721
" " " K & L " " S 15th st. to South 17th st and
An Ordinance providing for the repeal of Ordinance No 438.
An Ordinance " " extension of 10th st across the kiln flats adopted

The Board of Public Works recommend the passage of the ordinance providing for vacation of 10 feet each side of alley between blocks 523 and 523. adopted.

The Judiciary committee recommend that the contract be awarded to Heilig & Huston for compilation of city ordinances for the sum of $500.00.

C. M. Johnson
H. Carr
R. G. Meath

adopted

The recommendation of the St Com that the City Atty be instructed to draw an ordinance to cover the question of purchase of certain lands between C and Adams sts and 23d and 25th sts was adopted

The following licenses for saloons were recommended by the Health & Police Committee and adopted
x Victor Hitzfeld Lot 3. Block 803
A Simon. Lot 4. Block 2107
James Dorsey. Arlington Hotel.

In the matter of a remonstrance against improvement of 36th street from East D to East S. The Board of Public Works recommend that the prayer of the remonstrants be granted
refd to the street committee

In reference to a complaint from residents near 11th and M sts concerning stagnant water. The Board of Public Works recommend that no action be taken as a petition is now pending for a sewer which will abate the nuisance.
adopted

Reports of the Chief of Police for May refd to Health & Police Com

Report of the City and County Hospital for May refd to Hospital Com

Report of Health Officer for May H & P Com

Communication from C Uzafovage in reference to building No 1324. Pacific Ave encroaching on street
refd to St Com

The report of the City Treas for May refd to Finance Com

Resolutions and Ordinances

The following were adopted by unanimous vote of those present.

Resolution No. 170 Resolved by the city council of the city of Tacoma that this city council declares its intention to construct a sewer at the expense of abutting owners in the alley between K and L sts from Division Ave to North 5th Street.

Resolution No. 171 Resolved by the city Council of the City of Tacoma. that this city council declares its intention to improve by days labor. East D Street from 21st to 37th Street. at expense of abutting owners. said improvement to consist of grading said Street to an official grade and by building side walls on both sides thereof.

Whereas this being the day and time set for hearing appeals from the assessment rolls for improvement of the following Streets

E Street from Jefferson Ave to Rail Road Ave.
South 4th Street from Cliff to E Street
South 10th Street. Tacoma Ave to K st

And for the construction of the following sewers.
Alley, between J and K streets from North 9th to North 11th st
Alley between Jefferson & D Street from North 9th to North 10th st

and no remonstrance has been made or filed against the said assessments or as to the amount of or as to the manner of levying said assessments and the time for objections having passed. It is therefore resolved that the said assessments be declared in all things regular and are hereby approved. and the City Treasurer is hereby directed to collect said assessments within sixty days from date.

An Ordinance to provide for improvement of 8th st from Tacoma Ave to L Street road bed and refd to Just Com

The following ordinances were passed the full council voting yea. except

For improvement of the Alley between C & D sts. from 8th to 13th by day labor
" " " C & D st from N 9th to N 11th " "
" Dove Street from East line Orchard 2nd Add to Pine st by contract
" 37th Street from Pacific Ave to Cliff Ave by day labor
" 8th Street from Pac Ave to A st or Cliff " "
" East Street from 12th Ave to 15th st " "
" South 7th st from Pacific Ave to C R R " "
Sidewalk Block 150 on R R st from 15th st to Jeffn
improvement 9th st from Tacoma Ave to Wisconsin Ave by contract
construction Sewer Alley bet 26th & 27th sts from East 6 to East prolon. 10, Blk 221
" " " K & L sts from S 15th to S 17th sts

An Ordinance providing for repeal of Ordinance No 438.
An Ordinance providing for extension of 10th Street across the Tideflats.
An Ordinance providing for vacation of 10 feet each side of the alley between Blocks 323 and 324. on condition that abutting owners pay $7.50 per lot and by grading said alley at their own expense within four months from passage of ordinance.

Matter of grading and sloping embankments to streets and advisability of construction of Ordinances to cover expense of same. refd to the Street committee and City Atty.

The ordinance providing for vacation of 10 ft each side of alley between blocks 323 and 324 which was passed by majority vote was refd to the City Atty

The Board of Public Works was instructed to change the street signs in accordance with the change of names for streets north of Division Ave.

Claims and bills refd to claims & finance Committees for

adjourned to June 6. 1891.

M. S. Hill.
Pres't Council.

Geo Hastin
City Clerk

City Council rooms June 6. 1891

The Council met in regular session 8. P.M. all the members present.

The following business was transacted, to wit:
Petitions, remonstrances and communications.

The following were refd to the Health & Police Com.
from Wm Barnard & Co. asking license Lot 8. Blk 1203
" P Handler & Co. " " 756 R.R. Street
E. Rising on letter in ref. to charges on improvement from
Linsford Campbell Spinning Co. & Wm Nolan, Blk 803. Dako.

Communication from John T. Gray in reference to claim of John M. Klein for royalty on metal pins used in the Fire Alarm Telegraph referred to the committee on claims.

Communications from the Treasurer in reference to outstanding warrants for improvement of 27th st and the Alley between Pacific Ave and A street from 14th to 15th st
refd to finance com

Petition for improvement O street from North line Railroaders Add to Spokane street refd to Board of Public Works

Petition for improvement of streets by day labor and a remonstrance against improvement of alley between Blocks 1506 & 1507
refd to Board of Public Works

Petitions from citizens in reference to exchange of building site for City Hall and Chamber of Commerce refd to
Special Committee on Exchange

Reports of Committees

We, your committee appointed to confer with a like committee of the Chamber of Commerce regarding the exchange of building sites, and to whom the matter of the [illegible] the opinion of the City Attorney regarding the same was also referred, beg leave to submit the following.

We have examined, to our entire satisfaction, all the objections that have been raised in regard to the proposed exchange, and have no hesitancy in recommending that the exchange of sites be made and that steps be immediately taken toward the consumation of the same in order that work on both buildings may be commenced as soon as possible.

Respectfully submitted,

Mr. [illegible]
[illegible]
[illegible]

Adopted by Vess 5. Nays 3

In reference to vote on passage of ordinance for vacation of 10 feet each side of alley between Blocks 522 and 523.

I have considered the petition of sundry owners of lots in Blocks 522 & 523 in the Central Addition to Tacoma, asking the council to take proceedings to vacate ten feet on each side of the alley between said blocks, and to attach the parts of said alley so vacated to the lots in said blocks 522 & 523 abutting upon the same. And I have further considered the question submitted by you as also to the "legality of a majority vote in passage of such ordinance".

Section 20th of the charter says "that no vacation shall be made of any street, avenue, alley, public ground or plat, except by the affirmative vote of two-thirds (2/3) of all the members of the city council," that is to say, that to pass the ordinance in question it will require the affirmative vote of not less than six members of the city council.

Very respectfully,
[illegible]
City Attorney.

Adopted by Vess 5. Nays 3

The recommendation of the City Controller that he be authorized to strike from the rolls double assessments and that money received upon erroneous tax sales made by such ~~acts~~ be made good by a return of the amount paid by the purchaser with interest as stipulated on the certificate

adopted

The Health & Police committees recommendation of following licenses adopted
M Shea. Lot 1. Bk 7413
J Rammelsberg Co. Lot 5. Block 2107.
Cambrian Hotel . Lot 5 Block 7422.
H Halstead Lot 9. Block 803

We your committee on Light and Water recommend the following arc lights
O St. at South 8th. 6th. Division Ave. North 6th. 8th and 10th sts.

R G Meath
H H Warner
E S Orr.

adopted. Lights ordered June 8. 91

In reference to protest of M C Lyon against improvement of Evelyn St from Trafton to State St. The Board of Public Works recommend that the prayer of the petition be not granted

refd to the Street Com

The matter of disposal of city garbage by shipment to Hillhurst farmers referred to the Street Com.

The Judiciary Committee recommend passage of the following ordinances
An Ordinance providing for improvement of S 8th st. Tacoma Ave to G st.
An Ordinance prohibiting riding velocipedes on sidewalks of certain streets

In reference to a remonstrance against improvement of Elm street from Center street to Prescott ave also 36th street from Bad~~ed~~ to East I street
The Board of Public Works recommendation that the prayer of the remonstrants be granted adopted

In reference to a petition for improvement and condemnation of certain lands Alley between 4th and 5th streets from N 11th to Steel st the recommendation that no action be taken

adopted

The Board of Public Works recommend the improvement of Beach street from the North to South line of Clements addition

adopted

The Board of Public Works was instructed to purchase a grading outfit at a cost to not exceed $2500.00

The Chief of the Fire Dept was authorized to have published 500 copies of the Annual Report for 1891. of the Chief of the Fire Dept.

In reference to the matter of unpaid warrants to amount of $758.38 drawn upon an assessment for the improvement of Starr street from 2d st to water which was referred to the Judiciary Committee with power to act. We your Committee recommend that the Treasurer be instructed to pay said amount from the Road Fund.

C M Johnson
H. Carr

adopted

Ordinances and Resolutions

Resolution No. 1172 Resolved by the City Council of City of Tacoma. that said City Council hereby declares its intention to improve North 5th street from J street to Division Ave. by grading its full width to the official grade and by building side walks on both sides thereof, at expense of abutting owners. said work to be done by day labor.

RESOLVED that it is the intention of the City Council of the City of Tacoma to sell to The Tacoma Chamber of Commerce, a corporation organized and existing under the laws of the Territory now State of Washington and to direct a deed of conveyance to be made of all of the right, title and interest of the said City to the said The Tacoma Chamber of Commerce of all those certain lots or parcels of land situate in the City of Tacoma, County of Pierce and State of Washington, particularly described as beginning at the intersection of the easterly line of C street with the northerly line of South Ninth street, as known and designated on a certain map, entitled "Map of New Tacoma, Washington Territory" which map was filed for record in the office of the Auditor of the said Pierce County on the third day of February, eighteen hundred seventy five, and running thence northerly on the said easterly line of C street eighty two feet; thence easterly on a line parallel to the northerly line of South Ninth street one hundred feet to the intersection of a prolongation of the westerly line of Railroad street produced; thence southerly on the said westerly line of Railroad street produced eighty two feet to the northerly line of South Ninth street produced; thence westerly on the said northerly line of South Ninth street produced one hundred feet to the easterly line of said C street the place of beginning, all as known and designated on said map, and to accept from the said Company in consideration and full payment for the conveyance by it of the said parcels of land a conveyance from the said Company to the City of Tacoma of all the right, title and interest of the said Company in and to those certain parcels of land situate in the City of Tacoma, County of Pierce and State of Washington, particularly described as, beginning at a point on the westerly line of Pacific avenue seven hundred twenty five feet northerly from the centre line of South Ninth street, as known and designated upon a certain map, entitled "Map of New Tacoma, Washington Territory" which map was filed for record in the office of the Auditor of Pierce County on the third day of February, eighteen hundred seventy five, measured along the westerly line of said Pacific avenue; thence running westerly on a line parallel with the centre line of South Ninth street one hundred feet to the easterly line of Railroad street produced; thence northerly along the easterly line of Railroad street produced one hundred eighty four and thirty three hundredths feet, thence easterly on a line parallel to the centre line of said South Ninth street fifty three and ninety seven hundredths feet to the westerly line of Pacific avenue; thence southerly along the westerly line of Pacific avenue one hundred ninety feet to the place of beginning, all as known and designated upon said map, and be it further

Resolution No. 1173

RESOLVED that the notice of intention of this Council to sell and convey said parcels of land be published daily for ten consecutive days in the official newspaper of the City before any action in the sale and conveyance of the said land is taken

adopted by the following vote. Clement. Hill. Meath Orr and Warner. Noes Johnson Berryhill. Carr. also by same vote the following resolution

Resolution No. 1174

RESOLVED that it is the intention of the City Council of the City of Tacoma to purchase from The Tacoma Chamber of Commerce, a corporation organized and existing under the laws of the Territory now State of Washington all of those certain lots or parcels of land situate in the City of Tacoma, County of Pierce and State of Washington, particularly described as beginning at a point on the westerly line of Pacific avenue seven hundred twenty five feet northerly from the centre line of South Ninth street, as known and designated upon a certain map, entitled "Map of New Tacoma, Washington Territory" which map was filed for record in the office of the Auditor of Pierce County on the third day of February, eighteen hundred seventy five, measured along the westerly line of said Pacific avenue; thence running westerly on a line parallel with the centre line of South Ninth street one hundred feet to the easterly line of Railroad street produced; thence northerly along the easterly line of Railroad street produced one hundred eighty four and thirty three hundredths feet; thence easterly on a line parallel to the centre line of said South Ninth street fifty three and ninety seven hundredths feet to the westerly line of Pacific avenue; thence southerly along the westerly line of Pacific avenue one hundred ninety feet to the place of beginning, all as known and designated upon said map, and in consideration for the said land to direct a deed of conveyance in the name of this City to be made executed and delivered to the said The Tacoma Chamber of Commerce conveying to the said Chamber of Commerce all of the right, title and interest of this City in the following described land situate in the City of Tacoma, County of Pierce and State of Washington, particularly described as beginning at the intersection of the easterly line of C street with the northerly line of South Ninth street, as known and designated on a certain map, entitled "Map of New Tacoma, Washington Territory" which map was filed for record in the office of the Auditor of the said Pierce County on the third day of February, eighteen hundred seventy five, and running thence northerly on the said easterly line of C street eighty two feet; thence easterly on a line parallel to the northerly line of South Ninth street one hundred feet to the intersection of a prolongation of the westerly line of Railroad street produced; thence southerly on the said westerly line of Railroad street produced eighty two feet to the northerly line of South Ninth street produced; thence westerly on the said northerly line of South Ninth street produced one hundred feet to the easterly line of said C street the place of beginning, all as known and designated on said map.

An Ordinance granting additional franchise to the Peninsular Electric Rail Way and Ordinances for improvement of following streets were referred to the Judiciary Committee.
Locke street from Ross Avenue to 6th Avenue
N 8th street from Tacoma Avenue to G street.
N 9th street from I street to Yakima Avenue
N 9th street from Tacoma Ave to Yakima Avenue.
A or Cliff Ave from S 7th to S 8th street
Evelyn Street from Trafton to State Street
South 12th street from Tacoma Ave to L street.

The following ordinances were passed by unanimous vote of the Council
An Ordinance providing for improvement of S 8th st from Tacoma Ave to G street and
An Ordinance prohibiting velocipedes upon the sidewalks of certain streets.

Claims and bills referred to the finance committee

Adjourned to June 13, 1890. M. S. Hill
Pres't Council

Geo Haskin
City Clerk.

City Council rooms June 13.91. 8 A.M.

The Council met in regular session with Hill and Clement absent.
The following business was transacted. to wit:

Petitions and remonstrances. communications

The following ref^d to the Street Committee
Petitions for improvement Summit Street. Pine to Boylston St and Alley between Yakima and I st from North 5th to N 6th st
Of Tacoma Mill Co for leave to purchase land owned by the city abutting on Block 4112
Recommendation of Board of Public Works condemnation of land in Sec 16, T 20 N, R 3 E. for Extension Pacific Ave. and Plats of Leightons 1st and Monterey Additions.

Communication from the Street Committee in reference to obstruction of streets with building material ref^d to City Atty.

Protest of M. J. Lyon against improvement of Evelyn Street from Trafton Street to State Street prayer of petition not granted

A remonstrance against improvement of Alley between Blocks 1506 and 1507 granted

Communication from the Park Commissioners and a petition asking for appropriation of $100.000 from the General Fund for Improvement of the Parks of the City.
ref^d to Finance Com

Reports of Committees

The Health & Police Committee recommend the following liquor licenses.
P. Handler & Co 756. Rail Road St.
Engle & Campbell. Lot 15. Block 1. Spinnings Add^n
Sisson House. Blk 1508
N.P. Ry Co. Block 7518
Wm Berman & Co. Lot 8. Blk 1703.
John Steinat. Lot 10. Block 1506.
S.S. Evans. Lot 6. Blk 703.

C.S. Orr
R.H. Meath

adopted

Recommendation of the Health Officer for construction of a sewer rear of Block 3723. from North 7th to North 8th street

ref Board of Public Works.

Recommendation of the Strat Committee that the Board of Public Works be instructed to invite proposals for disposal of the City garbage was adopted

The report of the Plumbing inspector for May ref

Health & Police Com

In the matter of claim of E.R. Lingenfelter for overcharge upon inspection hour. Your Health & Police Committee find that the charges were the same as for the last two years

adopted

C.S. Orr
R.H. Meath

In the matter of the wooden building No 1824. Pacific Avenue encroaching upon the street

Tacoma, June 12th, 1890.

To the Honorable the Mayor and City Council.

Gentlemen:-

We, your committee on streets and public property, to whom was referred the matter of the investigation of the action of certain officials of the city in connection with the city stables would respectfully make the following report. We find as follows:-

On May 26th, 1890, the City Council of this city, on recommendation of the Street Committee passed a resolution allowing the Street ~~Superintendent~~ Commissioner to keep a team in order to facilitate the work. This precedent has been followed by the Board of Public Works.

We also find that, by the approval of the Board of Public Works, Mr. James, the city time-keeper was allowed a horse for official duties. These horses were shod and fed at the expense of the city.

We also find that a team formerly belonging to Mr. Hodgins was employed part of the time by the city and was kept at the city stables. The keeping of which has been paid for.

We have been unable to find where the city has been defrauded in any respect.

We also find that it is customary in other cities that officials are furnished teams necessary for the proper discharge of their duties in the inspection of work &c., and we endorse the action of the Board of Public Works in the matter.

Respectfully submitted

C.S. Orr
H. Carr
W.S. Bernhisel

adopted

Yeas. Bernhill. Carr. C.M. Johnson. Orr. Meath. Warner. Absent Kinnear

Ordinance No. 1123

Resolved by the City Council of the City of Tacoma, that said city council hereby declares its intention to improve by grading to the official grade North 5th street from J street to Division Ave at expense of abutting owners

Reports of Committees

The Health & Police Committee recommend the following liquor licenses.
P. Wandler & Co 756. Rail Road St.
Laugh & Kampbell. Lot 15. Block 1. Spinnings Adn
Sisson House. Blk 1508
D. P. Foley & Co. Block 7518
Wm Bauman & Co. Lot 8. Blk 1203.
John Steinat. Lot 10. Block 1504.
S. D. Evans. Lot 6. Blk 703.
adopted

E. S. Orr
R. G. Meath

Recommendation of the Health Officer for construction of a sewer rear of Block 3723. from North 7th to North 8th street
refd Board of Public Works.

Recommendation of the Street Committee that the Board of Public Works be instructed to invite proposals for disposal of the City garbage was adopted

The report of the Plumbing inspector for May refd
Health & Police Com

In the matter of claim of E. R. Lingenfelter for overcharge upon impounded horse. Your Health & Police Committee find that the charges were the same as for the last two years

adopted

E. S. Orr
R. G. Meath

The matter of the wooden building No 1324. Pacific Avenue encroaching upon the street

Tabled.

Tacoma, June 12th, 1891.

To the Honorable The Mayor and City Council.

Gentlemen:-

We, your committee on streets and public property, to whom was referred the matter of the investigation of the action of certain officials of the city in connection with the city stables would respectfully make the following report. We find as follows:-

On May 26th, 1890, the City Council of this city, on recommendation of the Street Committee passed as a resolution allowing the Street ~~Superintendent~~ Commissioner to keep a team in order to facilitate the work. This precedent has been followed by the Board of Public Works.

We also find that, by the approval of the Board of Public Works, Mr. James, the city time-keeper was allowed a horse for official duties. These horses were shod and fed at the expense of the city.

We also find that a team formerly belonging to Mr. Hodgins was employed part of the time by the city and was kept at the city stables. The keeping of which has been paid for.

We have been unable to find where the city has been defrauded in any respect.

We also find that it is customary in other cities that officials are furnished teams necessary for the proper discharge of their duties in the inspection of work &c., and we endorse the action of the Board of Public Works in the matter.

Respectfully submitted,
[illegible]
H. Carr
H. S. Berryhill

adopted

Yeas. Berryhill. Carr. C. M. Johnson. Orr. Meath. Warren. absent Hill & Pilcher

Resolved by the City Council of the City of Tacoma that said city Council hereby declares its intention to improve by grading & sidewalking to an official grade North 5th street from J street to Division Ave at expense of abutting owners

Resolution No. 1173

Resolutions and Ordinances.

Whereas an assessment roll for construction of a sewer on "K street from North 8th to North 11th street" and no remonstrance has been made or filed against said assessment and the time for such remonstrance having passed, it is therefore resolved; that said assessment be, and is hereby declared in all things regular and is approved. adopted by unanimous vote of members present And the City Treasurer

An Ordinance" for calling a special election for the purpose of submitting to the legal voters of the city of Tacoma the question whether said city shall borrow money for the construction of light and water works and supplying the inhabitants of the city with light and water."
read first time

A motion by Mr Carr was adopted, "providing for printing the rules and regulations of the City council.

Claims and bills were referred to finance committee.

Adjourned to June 20/91

Geo Hackin
City Clerk

H. Carr
Pres Pro Tem

City Council rooms June 20.91. 8 PM

The council met in regular session all members present

The following business was transacted, to wit:

A petition asking for an appropriation of $100.000 for the Park Fund referred to the finance committee to report by Ordinance.

A communication from Geiger & Zabriskie in reference to sewer above grade in the Alley between 25th and 26th street
refd to St Committee & B.P.W

A petition for a reduction of license to Employment Agents
refd to finance Com

Recommendation of the Chief of Fire Dpt in reference to location of cisterns
refd to Fin Com.

A communication from Chief of Fire Dpt in reference to hose bought from A.B. Case & Co.
refd to City Atty

Plats of Monterey adn and Chezums 1st adn refd
to St Com

Recommendation from the Board of Public Works for condemnation of lands in Carrs 1st and 2d adns for the purpose of extensions of streets refd to
St Com

A petition for sewer in Alley bet L & M fm N 5th to N 6th refd to B.P.W

Communication from A.F. Tullis in reference to land between lots 4.5.6 and the street Block No 5. Byrds Adn refd to B.P.W.

Reports of Committees

The Board of Public Works recommend the following improvement of streets

East 27th from Pacific Ave to East K by contract
North 6th street, except through Carr 1st and 2d Lots, from J st to Division Ave by contract
Alley between Yakima and I streets from North to N 6th st by contract
N 10th street from J street to Steele St. by day Labor
Summit st from Pine st to Boylston St by Contract also for construction of sewer
Alley of Block 377-3 from North to 46th

In reference to claim of A. F. Tullis for release from certain alleged tax of 1883 and 1884. Your committee on claims recommend that the Controller be ordered to clear the title to the property in question upon payment of $17.50.

C. M. Johnson
H. H. Warner
H. Carr

adopted

In reference to claim of E. M. Cameron for payment for the following described piece of land, to-wit: beginning at the intersection of the east line of Lincoln avenue and the fourth line of Division Ave. as shown and designated on the official plat of H. H. Carr's Tacoma, running thence South along said east line of said Lincoln Avenue 170 feet, thence east 117 feet more or less to the east line of Starr Street as now extended and improved, thence North along said line 170 feet to said fourth line of said Division Street, thence west to the beginning. Your committee on claims recommend the payment of $300.00 to Mrs Cameron upon receipt from her of a dedication deed to the City for the land.

C. M. Johnson
H. Carr
H. H. Warner

adopted

Petition in favor of Notice of Intention to Sell.

Notice of Intention to Sell.

Resolved, that it is the intention of the city council of the city of Tacoma, a municipal corporation and existing under the laws of the Territory, now state of Washington, and to direct a deed of conveyance to be made of all the right, title and interest of the said city to the said Tacoma Mill company of all those certain lots, pieces or parcels of land situate in the city of Tacoma, county of Pierce and state of Washington, particularly described as follows: Commencing at a point one hundred forty-six and seventeen-hundredths feet (146 17-100) west and one hundred sixty-two and ninety-hundredths feet (162-90-100) north of the southeast corner of the northeast quarter of the northeast quarter of section thirty-one (31), township twenty-one (21) north, range three (3) east, Willamette meridian, and running thence north one hundred one and eighty-nine-hundredths (101 89-100) feet to the southerly boundary line of Tacoma avenue; thence southwesterly along the southerly boundary line of Tacoma avenue one hundred thirteen and twenty-three one-hundredths (113 23-100) feet to the east boundary line of Starr street; thence south forty (40) feet; thence east one hundred and eighty-nine one-hundredths feet (189 89-100) to the place of beginning.

GEO. HAMLIN,
City Clerk.

July 22-30t

In the matter of Petition from the Tacoma Mill Co. for leave to purchase Land abutting on Block 4117 belonging to the city. Your first committee to whom this was referred recommend the sale of said land to the petitioner upon payment of the sum of $300.00

'Commencing at a point on the East boundary of Starr
'Street 146-17/100 feet West, and 162-90/100 feet North,
'of the South-east corner of the North-east 1/4 of the
'North-east 1/4 of Section 31, T. 21 N., R. 3 E (W.M.)
'; run thence East 101-89/100 feet to the Southerly
'boundary of Tacoma Avenue: Thence Northwesterly along
'the Southerly boundary of Tacoma Avenue 113-23/100
'feet to the East boundary of Starr Street; Thence South
'along the East boundary of Starr Street 40-40/100 feet
'to the place of beginning.

H. H. Warner
H. Carr
H. S. Bromfield

adopted

In reference to the recommendation of the Board of Public Works for condemnation of lands through Section 16. Town 20. North Range 3 east. for the purpose of extending Pacific Ave. We your first committee recommend that the City Atty. be instructed to commence the proper condemnation proceedings.

H. H. Warner
H. Carr
H. S. Bromfield

adopted

Your committee on finance recommend that a warrant be drawn for $15.00 to cover an assessment upon lots 5 & 6 Block 207. owned by the city. for planking St Helens & Dell.

H. C. Clement
C. M. Johnson
E. S. Orr

adopted

Resolutions and Ordinances

The following resolutions for condemnation of certain lands for the purpose of straitening and extending Quincy street from 6th Avenue to 12th street. and Benefit Street from North line of Orchards 2nd Addition to 12th street were adopted by unanimous vote of the Council

WHEREAS, it has become necessary and expedient in the judgment of the city council of the City of Tacoma to appropriate the lands, tenements, hereditaments and premises, the same being private property as hereinafter described, for the purpose of opening, straightening and extending Quincy Street from Sixth Avenue to Twelfth Street, to wit:-

Resolution No. 1125

Commencing at the North-east corner of the S.W.1/4 of the N.E.1/4 of Section 6 Town.20 north, Range 3 east; thence running south along the west boundary of Lyons First Addition 330 feet; thence west 26 44/100 feet; thence north 330 feet thence east 26 72/100 feet to the place of begining. The owner or reputed owner being Robert Mottau.

Also, commencing at the South-east corner of the N.W. 1/4 of the N.E.1/4 of Section 6 Town.20 north, Range 3 east; running thence north 604 feet, more or less, to the south boundary line of Sixth Avenue; thence west along said south boundary line of Sixth Avenue 25 feet; thence south to a point 25 feet west of the place of begining; thence east 25 feet to the place of begining. The owner or reputed owner being John H. Ball.

AND WHEREAS, the opening, straightening and extending of said Quincy Street as aforesaid will enhance the property abutting upon said street, and afford the owners thereof easier and more convenient access thereto.

THEREFORE be it

Resolved by the said city council of the City of Tacoma, Pierce County, Washington, that said council hereby doclares its intention to condemn and appropriate to the public use, so much as is necessary of the above described lands for the improvement of said Quincy Street as aforesaid.

Resolution No. 1126

WHEREAS, it has become necessary and expedient in the judgment of the city council of the City of Tacoma to appropriate the lands, tenements, hereditaments and premises, the same being private property, as hereinafter described, for the purpose of opening, straightening and extending Benefit Street from the north line of G.F.Orchard's 2nd Addition to South 12th street, to wit:-

Commencing at a point 126 56/100 feet west and 33 feet south of the northeast corner of the northwest 1/4 of the South-east 1/4 of Section 6 Township 20 North, Range 3 East; thence running west 66 feet; thence south 330 feet more or less, to produced western boundary of Benefit Street (according to map of G. F. Orchard's 2nd Addition on file in Auditor's office of Pierce Co., Wash.) to the northern boundary of said Orchard's Addition; thence east 66 feet to the produced eastern boundary of Benefit street; thence north along said eastern boundary of Benefit Street to the place of beginning. The owner or reputed owner being G. F. Orchard.

AND WHEREAS, the opening, straightening and extending of said Benefit street as aforesaid will enhance the property abutting upon said street, and afford the owners thereof easier and more convenient access thereto.

THEREFORE, be it

Resolved by the said city council of the City of Tacoma, Pierce County, Washington, that said council hereby declares its intention to condemn and appropriate to the public use, so much as is necessary of the above described lands for the improvement of said Benefit Street as aforesaid.

Resolved by the City Council that the following streets and alleys be improved by contract at the expense of the owners of lots and parcels of land abutting thereon.

Resolution No. 1127

East 24th street from Pacific Avenue to East A Pl. grading and sidewalking
Summit Street from Pine street to Boylston street. " "
North 6th St from Jefferson to Division Ave, except in Cars 4th & 5th Aves grading, sidewalking & bringing gutters
Alley between Lafayette & St from N. 7th to N. 8th Street. grading.
adopted by unanimous vote of the council

Resolved by the City Council of the City of Tacoma, that said City Council hereby declares its intention to improve North 15th st from J street to Stevens street by day labor, said improvement to consist of grading, & an officient and by building sidewalks on both sides thereof at the expense of the owners of lots and parcels of land fronting on said street within said limits. adopted by unanimous vote of the council.

Resolved by the City Council of the City of Tacoma, that said City Council hereby declares its intention to construct a sewer in rear of Block 3773. from North 7th to North 9th street at the expense of owners of lots in said Block 3773. adopted by unanimous vote of the council

Resolved by the City Council of the City of Tacoma that said City Council hereby declares its intention to construct a sewer

An Ordinance calling for a special election for the purpose of bonding the city for the purpose of purchasing or constructing water works. read 1st time, and referred to Just Com

The following ordinances were passed on third reading

An Ordinance for improvement by day labor of Evelyn St from Tripton to State St.
" " " " North of fm Tacoma Ave to J street
" " " " North of fm Tacoma Ave to G "
" " " " Alley fm South 8th st to South 9th st planking
" " " " South 12th st Tac Ave to L st grading
" " " " Locke St fm Ross Ave to 6th Ave.

all the members of the Council voting Yea.

The following ordinances were read 3d time and ref to Just Com

An Ordinance for improvement by planking South 9th st fm Pac Ave to Tac Ave
" " " " South 11th " " " " } Carried

Also ordinances for improvement by grading & sidewalking work to be done by day labor
Prospect st from N line of Section 6 to Ross Avenue.
Busch st from Wayne st to North line of Sec 6.
Alley between Tacoma Ave & 6th street from South to South 11th street.
6th st from Alder to Union St.
East D st from 2d to 3d st.

An Ordinance granting a franchise to W H Tisdale for the purpose of furnishing citizens of Tacoma with water. was read 1st time.

Ordinances providing for exchange of building sites for the Chamber of Commerce and the City Hall were read 1st time and referred to the finance committee.

A motion was adopted providing that the balance due to D. H. Morrison upon Contract for improvement of Stam St from G st to 3d street be paid, except the sum of $160. the amount estimated by the City Engineer to defray cost of completion of that part of said street now in litigation.

The Street Committee were instructed to make inquiries in reference to sources of revenue from Contracts for McCarver street, 10th street and 2d street wharves belonging to the City. also to accept no plat of an addition to the City of Tacoma which does not conform to additions adjoining, or in which alleys have not been provided for between the blocks, or where names of streets are duplicated with other streets in the city. also to make changes of names where duplicates have been made in renaming streets

The Supt of Streets was instructed to remove the tool house of the Tacoma Rail Way & Motor Co at North 6th & Tacoma Ave also to take with the City Engineer means to get rid of the water running across the sidewalk on C st. Block 706.

The President of the Council was instructed to ask the Board of Public Works what is to be done in the matter of extension of G st. 1st Ward.

Adjourned to June 27. 91 M. D. Hill
Attest: Chas Nelson Pro tem Council
City clerk

City Council rooms June 29. 1891.

The council met in regular session all members present.

The following matter was refd to the street committee
A remonstrance against improvement Evelyn Street
A petition for improvement of Alley between Lots Blk 2 Ferrys Adn
A remonstrance against improvement Alley bet E & Tac Ave. 7th to 11th st
A proposal from A. F. Tullis. Agt for purchase of fractions abutting on Lots 4. 5. & 6. Block 5. Byrds Addition.
Petition of S Wilkson for condemnation of lands for improvement of A st. S E 1/4 Sec 21.
Petition of J. B. Welsh for improvement of only alternate streets in the nigger tract

A petition from James Wickersham and F. T. Olds for permission to park South 2d st, between C st and Cliff Ave at their own expense granted

A remonstrance against improvement of South 4th st between I street and Division Ave. refected.

The following referred to the Health & Police Com
Petition of Mr Rooney for liquor license Lot 1. Blk 9. Mechanics Adn

The following referred to the Claims Com.
Judgements against the City in favor of Thos Shure. Susan Snyder and Frank Dryer. and Claim of S. B. Baker of $200.00 for land corner 5th and Starr Sts.

The recommendation of the Board of Public Works that no action be taken at present in matter of condemnation of lands for improvement of G street between Carr st and McCarver street - adopted.

Claim of Snell. Bedford & Claypool for legal services $150.00 per order of the Board of Public Works. refected.

A petition for a reduction of the license fee for employment agencies not granted.

Reports of Committees

In reference to petition of Morris Williams for saloon license on Section 36. race track. Your committee on Health and Police report favorably on this petition.

E. S. Orr
R. G. Meath

adopted

In reference to the matter of a sewer in the alley between 25th & 26th streets which was constructed before change of grade on said streets. Your street committee recommend that the Board of Public Works be instructed to lower said sewer.

H. H. Warner
H. Carr
H. S. Berryhill

adopted

The recommendation of the Board of Public Works for the acceptance of plat of Monterey Adn

adopted

The Judiciary committee recommend the passage of the following ordinances

For improvement East 15 st from 21st st to 37th st. by day Labor
" Beach St fm North to South line Clements add "
" Beach St fm Wayne st to North line Sec 6 "
" Alley 1st Tacoma Ave East from 37th to S 11th "
" S 11th st fm Alder St to Union Ave
" Prospect st fm N line Sec 6 to Rose Ave
" South st Pac Ave to Tac Ave planking by contract
" S 11th " Pac Ave to Tacoma Ave " "

An Ordinance calling for a special election for the purpose of bonding the city for acquisition of water works.
Adopted by the unanimous vote of the council.

The Board of Public Works recommend that condemnation proceedings be commenced for improvement of streets through Carro 1st and 2d additions

We your committee on Light & Water recommend that the Board of Public Works be instructed to advertise for proposals for construction of three cisterns for fire purposes at once
R.G. Meath
E.S. Orr
N.H. Warren
adopted

The Board of Public Works upon recommendation of the Light & Water Committee is instructed to tear down and rebuild the chimney of the garbage crematory at once.

A communication from C.B. Hurley. in reference to contract for supplying water to street hydrants.
ref to committee of whole council

The Board of Public Works recommendation for construction of sewer in "alley between L & M streets from North 5th to N 6th streets" also for improvement of "K street north between 13th st and Prospect st adopted by unanimous vote of the whole council.

Resolutions and Ordinances.

An Ordinance to provide for the purchase of certain lands in Blocks 2306 and 2406 for a location for a public market and scales. read 1st time

Also
An Ordinance appropriating $2000. from the General Fund for Park improvements.

The following ordinances were read second time and referred to the Judiciary Committee.
An Ordinance requiring property owners or agents to clean their sidewalks.
An Ordinance granting a water franchise to W.H. Fiedler.
Ordinances providing for exchange of building sites between the Chamber of Commerce and the City Hall
Ordinances for construction of sewers
Alley between L & M streets from N 5th to N 6th st
" " St Tacoma Ave. fm 21st to North line Byrds 2d add
" " K & L sts. fm Division Ave to North 5th
29th street from East 6th st to East 8th st.
M st from S 10th to S 13th. also for improvement of
North 10th street from J to Steele st.
North 5th street from J to Division Ave.
Summit St from Pine St to Boylston St.
North 6. from J to Div Ave. except in Chas 1st & 2d adds
Alley between Blocks 3516 & 3517.
29th st from Pacific Ave to East K st.

The following ordinances were read 3d time and passed all the members of the council voting "Yea":

Improvement East D St. from 21st to 37th St. by day labor
" Block St from North to South line Clements Add "
" Bush St fm Nauvoo St to North line Sec 6 "
" Alley bet Nebraska Ave & E St fm 37th to 31st "
" 6th St from Alder St to Union Ave "
" Prospect St. fm N line Sec 6 to Rose Ave "
" South 9th St planking. Pac Ave to Tacoma Ave by Contract
" South 11th " " " " " "

An Ordinance prohibiting use of fireworks within certain limits. and

An Ordinance calling a special election for the purpose of bonding the city for the acquisition of water works.

Resolution No. 1179 Resolved by the City Council of the City of Tacoma that said city Council hereby declares its intention to construct a sewer in the Alley between L and M streets from North 1st to North 5th St at expense of abutting owners. all the council voting yea.

Resolution No. 1180 Resolved by the City Council of the City of Tacoma that said city council hereby declares its intention to improve by grading to an official grade and sidewalking K St north between North 13th & Prospect street at expense of owners of lots fronting on said street within said limits. Passed by unanimous vote of the Council.

Resolution No. 1181 A resolution was adopted providing that no ordinance shall hereafter be read unless introduced and signed by a member of the council.

Your committee on Light Water recommend electric Arc Lights at the following points
East D & 29th
East D & 33rd
adopted

R Y Nevitt
E S Orr
J K Warner

Resolution No. 1182 Resolved that owners of property abutting upon South 2d street between C street and the alley between C and D street be granted permission to pave said street within said limits at their own expense

committee meet is
day July 1st 95.

ce Telegraph system

gotiations with
n from those

the office of

60 to fix

th maps with
committee

t Defiance R
ill R W Co
ision was given
the City.

confer with the
ion of the Police force

t. Hill,
ssk Counsel.

City Clerk

STATE OF WASHINGTON)
:-SS
County of Pierce)

I, George Haskin, of lawful age, being first duly sworn, do depose and say: That I was city clerk of the city of Tacoma during the year 1891; that as such city clerk I caused to be advertised, on June 13th, 1891, a notice of the filing in my office of the assessment roll for the improvement of First street from Steele street to Jefferson street in the city of Tacoma; that the time for remonstrance to said roll expired on the 27th day of June, 1891 and no remonstrances having been filed said city council on the 29th day of June, 1891 duly passed an order wherein and whereby the said city council did recite the facts above mentioned and ordered that the said assessment roll be approved and confirmed in all respects; that I have examined the minutes of the city council of the date of June 29th, 1891 and find that the entry of said order was omitted through an oversight, as affiant verily believes, from the fact that my order to the City Treasurer for the issuance of warrants in payment of said assessment roll bears date June 29th 1891, appears upon the books of said City Council and I think I am fully justified in making this affidavit.

George Haskin

Subscribed and sworn to before me this 16th day of April, 1895.

James Wickliffe
Notary Public in and for the State of Washington, residing at Tacoma, Pierce County.

Journal of the Proc[illegible] the

The following ordinances were
members of the council +
Improvement East D St
" Beach St
" Bush "
" Alley "
" 6th
"
"
"

An O[illegible]
lim[illegible]
A[illegible]

Resolution

[illegible] 5th
[illegible] council

[illegible] oma that
[illegible] improve
[illegible] King K St
[illegible] expense of
[illegible] within said limits.
[illegible] uncil.

no
owners
passed by

Resolution No. 1151

A resolution wa[illegible] ing that no ordinance
shall hereafter be re[illegible] roduced and signed by
a member of the comm[illegible]

Your committee on Light & Water recommend electric
arc Lights at the following points
East E & 29th
East F & 30th

R G Meath
E S Orr
J H Warner

City Council of the City of Tacoma.

Resolution No. 1152

Resolved that owners of property abutting upon South 2d street between C street and the Alley between C and D street be granted permission to park said street within said limits at their own expense

A motion was adopted that the finance committee meet to pass bills for wages of city employees Wednesday July 1st ?..

Also that the bill for the protectors for Police Telegraph system

[illegible] gotiations with
[illegible] rtain hose

[illegible] the office of

[illegible] Co to fix

[illegible] it maps with
[illegible] ommittee

[illegible] t Defiance R
[illegible] ill R W Co
[illegible] ission was given

said companies to use steam motors within the City.

The Health & Police Committee were instructed to confer with the Chief of Police as to the advisability of a reduction of the Police force

Adjourned to Tuesday July 7, 1891

M. S. Hill.
Pres't Council.

Geo Haskin
City Clerk

Whereas, *This being the day and time for hearing appeals from the following assessment rolls:* Improvement of First Street from Steele Street to Jefferson Street

and no remonstrance having been made or filed against said assessments, or either of them, and the time for such remonstrance having expired, therefore,

Be It Resolved, *That said assessments be and are hereby declared in all things regular and are approved and the City Treasurer is hereby directed to collect said assesments within sixty days from date.*

Entered by order of Council, on affidavit of Geo Haskin, April 20th 1895. See minutes of Council Vol. 9 page [illegible]

The following ordinances were
members of the council &
Improvement East D st
" Beach st &
" Bush st
" Alley
" 26th
"
"
"
An Or
limi
A

Resolution No.

m
owner
passed by

Resolution No. 1184 A resolution wa... ing that no ordinance shall hereafter be re... roduced and signed by a member of the comm...

Your committee on Light & Water recommend electric arc Lights at the following points
East E & 29th
East F & 30th

R G Meath
E S Orr
J H Warner

Resolution No. 1184 Resolved that owners of property abutting upon South 2d street between C street and the Alley between C and D street be granted permission to park said street within said limits at their own expense

A motion was adopted that the finance committee meet to pass bills for wages of city employees Wednesday July 1st 91.

Also that the bill for the protectors for Police Telegraph system be paid.

The City Atty was instructed to enter into negotiations with A B Case & Co in the matter of settlement for certain hose which failed to stand guaranty

The Plumbing Inspr was ordered to discontinue the office of Assistant Plumbing Inspr.

The Clerk was ordered to notify the N P R R Co to fix the crossing at Bailey street.

The City Engineer was instructed to furnish maps with all the additions for use of the street Committee

The City Atty was required to notify the Point Defiance R W Co. and the Tacoma & Puyallup & Fern Hill R W Co that the time had expired for which permission was given said Companies to use steam Motors within the City.

The Health & Police Committee were instructed to confer with the Chief of Police as to the advisability of a reduction of the Police force

Adjourned to Tuesday July 7. 1891

M. S. Hill.
Pres't Council.

Geo Haskin
City Clerk

The following ordinances were ...
members of the council &
Improvement East D st
" Beach st &
" Bush st
" Alley
" 6th
"
"
"
An Or...
limi...
A...

Resolution No.

m
owners
passed by

Resolution No. 1181 A resolution wa... ing that no ordinance shall hereafter be re... roduced and signed by a member of the comm...

Your committee on Light & Water recommend electric arc Lights at the following points
East E & 29th
East F & 30th

R G Meath
E S Cor
H H Warner

Resolution No. 1182 Resolved that owners of property abutting upon South 2d street between C street and the Alley between C and D street be granted permission to park said street within said limits at their own expense

A motion was adopted that the finance committee meet to pass bills for wages of city employees Wednesday July 1st 91.

Also that the bill for the protectors for Police Telegraph system be paid.

The City Atty was instructed to enter into negotiations with A B Case & Co in the matter of settlement for certain hose which failed to stand guaranty

The Plumbing Inspr was ordered to discontinue the office of Assistant Plumbing Inspr.

The Clerk was ordered to notify the N P R R Co to fix the crossing at Bailey street.

The City Engineer was instructed to furnish maps with all the additions for use of the street Committee

The City Atty was required to notify the Point Defiance R W Co. and the Tacoma & Puyallup & Fern Hill R W Co that the time had expired for which permission was given said Companies to use steam Motors within the City.

The Health & Police Committee were instructed to confer with the Chief of Police as to the advisability of a reduction of the Police force.

Adjourned to Tuesday July 7. 1891

M. S. Hill.
Pres't Council

Geo Haskin
City Clerk

City Council room July 7. 1891

The Council met in adjourned session. with Clement. Hill Johnson. Meath. Orr. present. Berryhill. Carr & Warner. Absent

The following business was transacted. to wit:

A petition for improvement of 6th st 4th Ward, Alder to Union and also for improvement of Bush Street from North boundary of Sec 6. to Wayne Street. be done by Contract. were rejected for the reason that time for Remonstrance had expired. and Ordinances had been passed June 2nd. 1891 providing for said work to be done by day labor.

Petitions for improvement of North 30th St. from I to Steele and North 31st Street. I to Division Ave by contract were referred to the Street Committee.

Petition of Chas M. Cook for leave to erect metal building for grain Store Lot 15. Block 905. refd to Building Inspr.

A petition for draining the flats between East G and East J. 29th and 30th Streets refd to Health & Police Com

A remonstrance against improvement of South 8th street. I to Division Ave was rejected. and Street Supt ordered to continue the work commenced

The following petitions for Saloon licenses were refd to Health & Police Com
F. Reimer. Lot 6 & 7 Block 1003.
E. Lewisman. Lot 13. Block 1304.
A. Hunter. Lot 4 Blk 11 Old Town. remod.
A. Sidel. Lot 5. Blk 11 " "
Petitioner Lights on Str. North 30th & 29th Sts and corner North 29th & Mott
N & M Com

Reports of Committees.

The Board of Public Works recommend improvement of the following streets A Street. from 27th to 24th by planking and grading. dry ditches Sixth st & Garfield St 4th Ward from Steele to North 1st do and for construction of sewer "Alley bet M & N sts. from Division Ave to North 1st Ave. accepted

A remonstrance against improvement of South 8th Street from I st to Tacoma was refd to Street Committee

The Board of Public Works recommendation for a reconsideration of the action of the council in the matter of a remonstrance against the improvement of South 4th st. I st to Division Ave. which was rejected by the Council June 27. 91. was disposed of by the council ordering the work to be done by day labor. as the material for the sidewalks had already been placed upon the ground and work had been commenced by the Supt of Streets. in the following vote. Clement. Hill. Johnson. Meath. Orr. Yea: Absent Berryhill. Carr. Warner.

In the matter of the claim of S. B. Baker for payment for land appropriated by the City. Corner 30th & Steele $175.00 Old Tacoma. "We your Committee on claims recommend that the sum of $200.00 be paid S. B. Baker. conditioned that he deed to the City the property in question. C. M. Johnson
adopted H Carr

We your Committee on Health & Police recommend the following Saloon licenses
Wm Rooney Lot 1. Block 9. Mechanics Ad
Hufferson & Marshall. Lot 17. Blk 7. old Town.

adopted

In reference to the petition of John Laumeister in regard to the vacation of a portion of North street, would respectfully report, that by Ordinance No. 232, passed April 6th, 1889 and approved April 9th, 1889, this same piece of property was vacated and become attached, by virtue thereof, to lots abutting, belonging to the said John Laumeister, and that he has now a title to the same without any further proceedings.

The only matter remaining open for settlement with him is the balance of $50.00 due him by virtue of the contract entered into by the old council and certified to by them, as per the petition attached.

Very respectfully,

[signature]
City Attorney.

The opinion of the City Atty adopted and a warrant ordered drawn for $50.00 to pay balance due Laumeister.

The Mayor having returned Ordinance No entitled "an Ordinance to provide for improvement of the Alley between Estreet and Tacoma Avenue from South 7th to South 11th street" unsigned. and with his objections thereto. upon a Motion the Objections of the Mayor were sustained by the vote of the five members present.

In the matter of a petition of Wholesale liquor dealers for repeal of that portion of Ordinance No 406. which provides for a license of $300. per annum to wholesale dealers. The Judiciary Committee to whom the matter had been referred. recommend that the prayer of the petition be not granted

C. M. Johnson.
H. Carr
R. G. Meath

adopted

The reports of the Health Officer and Chief of Police for June ref to H&P Com
The report of the City Treas and of the Harbor Master " " Finance Com

Resolutions and Ordinances.

Resolution No. 1183 Resolved by the City Council of the City of Tacoma that said City Council hereby declares its intention to improve "A street from 20th to 24th. by grading and planking. at expense of abutting owners. said work to be done by day labor. adopted by unanimous vote of the 5 members present.

Resolution No. 1184 Resolved by the City Council of the City of Tacoma that said City Council hereby declares its intention to improve "Sixth and Garfield street 1st Ward from Steele to North 11th street" by grading to an official grade and by building sidewalks on both sides thereof. said work to be done by day labor at expense of the abutting owners.

Resolution No. 1185 Resolved by the city Council of the City of Tacoma that said City Council hereby declares its intention to construct a sewer in the Alley between M and N streets from Division Ave to North 6th street at expense of abutting owners.

An Ordinance appropriating $4,421.15 for the purpose of redeeming outstanding warrants of the North 5th st. from 11th st to Carr st assessment fund. was read first time.

The following were read twice and ref'd to Judiciary Committee. An Ordinance establishing grades of certain streets and alleys in the City of Tacoma and repealing ordinance No 366. and An Ordinance regulating the building and erection of retaining walls enclosing areas. in the streets of the city.

Resolution No. 1186

The matter of the resolution passed 27th ult abolishing the office of asst plumbing inspector was reconsidered and by unanimous vote of those present and the office of Asst Insp. retained

The Clerk was ordered to notify the Light & Water Co to remove the electric light poles on Lakima within the boundaries of Wright Park and to place instead lights on G street at 1st, 3d and 5th streets, on I street at 3d & 5th sts. notice sent 7/8

Ad'd to July 18, 1891

Geo Hacklin
City Clerk

M. S. Hill
Pres Council

City Council rooms July 11, 1891. 8 P.M.

The Council met in regular session all the members present

The following business was transacted, to wit:

Petitions, remonstrances and communications

A petition asking an increase to auctioneers license
refd to City Atty.

A petition for liquor license to Martin & refd to H P Com

Protest against sewer in alley between M & N sts fm North 5th to N 6th refd to St Com

Petition of J. R. Kennedy for remission of tax on tide lands refd to Controller

Communication from J. H. Morrison in reference to a balance due on contract for improvement of Stabo St refd City Atty

Communication from J. H. Baird in reference to improvement East 27th St to B. P. W.

Reports of Committees & Officers

Report of the Clerk of the Municipal Court. filed

We your committee on Health & Police recommend the following saloon licenses

A. L. Ladd. Lot 5. Block 11. Old Town
H. Hunter. Lot 4. Block 11 "
S. W. Rainey. Lots 6 & 7. Blk 1003
E. Gutzman. Lot 13. Blk 1304
James Dillon Lot 7 Blk 1405
W. T. Beaniah Lot 24. Blk 1506

E. S. Orr
H. C. Clement
R. Y. Meath

adopted

We your committee on Light & Water recommend electric arc lights at the following points:
L Street north at 3rd 5th 7th & 9th streets
M " " " 9th st.

Lot is notified 1/16/01

R. Y. Meath
H. H. Warner
E. S. Orr.

adopted

We your committee on Health & Police recommend that the Board of Public Works be instructed to take measures to immediately drain that part of the flats lying between 28th and 30th streets from East L street to East J street

E. S. Orr.
H. C. Clement
R. Y. Meath

adopted

The recommendation of the Board of Public Works for acceptance of plats of "Narrows Heights Add^n". "Hospedale Add^n" and "Rufus Leighton Add^n to Tacoma

refd to St Com

In reference to a remonstrance against improvement of South 8 st from K street to Tacoma Ave. Your Street committee recommend that this work be not done at present.

H. H. Warner
H. Carr
H. S. Berryhill

adopted

In the matter of the proposal of J. F. Newland and W. H. Hoyt to purchase certain parcels of land in front of Lots 4. 5 & 6. Block No 5. Byrds Add^n for the sum of $175.00 Your Street Committee recommend that the prayer of the petition be granted

H. H. Warner
H. Carr
H. S. Berryhill

adopted

In the matter of a protest against improvement of Hall st Your Street committee recommend its reference to the Board of Public Works

H. H. Warner
H. Carr
H. S. Berryhill

adopted

In reference to a petition for a 10 foot alley through Block 2 Ferry 2d Add^n. We your Street Committee recommend said petition be referred to the Board of Public Works.

H. H. Warner
H. Carr
H. S. Berryhill

adopted.

In reference to petition of Sam Nellson for condemnation of lands on West side of A street in White Grimmitts Add^n and McCoys Add^n We your Street Committee recommend the prayer of the petitioner be granted and that City Atty prepare resolution for such condemnation.

H. H. Warner
H. Carr
H. S. Berryhill

adopted

We your Committee on Judiciary recommend the passage of the following ordinances.

An Ordinance repealing Ordinance No 448. passed May 16. 1891 providing for improvement of South 4th St from D St to Division Ave.

An Ordinance providing for improvement of N 6th St. E to Division Ave except in Cross St & 25th Block No. 1159

" " " " Summit St from Pine St to Boyds Ton. St.

" " " " Alley bet Blks 3816 & 3817. N 5th to N 6th

" " establishing grades of certain Streets.

" " providing penalties for not cleaning sidewalks.

" " " for sewer M St 5th to 12th St

" " " " Alley between L & M from N 5th to N 6th

" " " " 24th St from East B to East E st.

" " " " Alley between East & Tacoma Ave 24th St to N line Bayside Addn

" " " " " " " " K & L to. Division Ave to N 5th St to

adopted

In reference to the ordinances providing for an exchange of building sites for the Chamber of Commerce and the City Hall the Judiciary committee present a divided report.

Card and Meath in favor and Johnson against the passage of the Ordinances. The report of the majority committee adopted by the vote of the whole council except Johnson.

Resolutions and Ordinances

Resolution granting petition of Tacoma Land Co. to vacate Alley between Blocks number 3712 and 3715 in the City of Tacoma-

WHEREAS, a petition was filed by the Tacoma Land Company, the owner of all the real estate in the Blocks in which that portion of the alley between North Tacoma Ave on and North G street lying between Blocks number 3712 and 3715 and North 7th and North 8th Streets in the City of Tacoma, County of Pierce, and State of Washington for its vacation and which abuttas on said alley, did on the 2nd day of May, last filed its petition, asking that that part of said alley above mentioned, be vacated.

And whereas, the 23rd day of May, 1891, at 7:30 P.M. was set for the hearing of said petition; and notice of said petition and of said hearing was duly given as required by Article XIX of the Charter of this City; and whereas, no remonstrance against the granting of said petition has been filed, and whereas, at the time set for hearing said petition, no one appeared to object to or oppose the granting of the same, and all the provisions of the Charter in regard thereto having been complied with by said petitioners.

Now therefore, on this Eleventh day of July, A.D. 1891, at the regular meeting of the Council of the City, it is resolved by the affirmative vote of two-thirds of the said Council, that said petition be granted, and that an ordinance be passed by this Council, vacating said alley, in accordance with the prayer of said petition, and that the land embraced therein, be surrendered and set over to said Tacoma Land Company, the owner of the property abutting thereon.

adopted by unanimous vote of the whole council.

Whereas this being the day and time for hearing appeals from the following assessment rolls.

For improvement of North 7th St. from Cor to Grant St-

For construction of a sewer in the Alley between Pacific Avenue and 25th street from East B to East D street. And no remonstrance having been made or filed against said assessments and the time for such remonstrance having expired.

It is therefore resolved that said assessments be and are hereby declared in all things regular and are approved.

adopted by unanimous vote of the whole council.

The following Ordinances were passed on third reading by unanimous vote of the whole council.
An Ordinance for improvement of Summit St from Pine to Boylston St
" " " Alley bet Blocks 3516 & 3517. N 5th to N 6th St
" " sewer M St from S 10th to S 12th
" " " 29th St from East C St to East E St
" " " Alley between L & M sts fm N 5th to N 6th St
" " " " " G St & Tacoma Ave fm E 1st to N line Byrds Ad
" " " " " K & L sts fm Divn Ave to N 5th St.
" " improvement N 6th St J to Division Ave. Except Carrs 1st & 2d Adns
" " providing a penalty for not cleaning sidewalks
" " Establishing grades for certain streets.

An Ordinance providing for repeal of Ordinance No 448. entitled An Ordinance providing for improvement of South 4th St from I street to Division Ave was passed by the vote of the whole council except Mr Hill who voted No!

The following Ordinances were passed by the Affirmative vote of the entire Council except Mr Johnson who voted No!
An Ordinance providing for an exchange of building sites between the Chamber of Commerce and the City Hall and
An Ordinance providing for an exchange of building sites between the City Hall and the Chamber of Commerce.

The following Ordinances were read second time and refd to the Judiciary Committee.
An Ordinance providing for a transfer of $4,421.15 from the General Fund to the North 5th Assessment fund 11th St to Carr St for the purpose of redemption of outstanding warrants.
An Ordinance providing for purchase of lots in Blocks 2306 & 2406.
An Ordinance providing an appropriation of $2000. for the Park Fund monthly for 12 Months.

An Ordinance providing for vacation of the Alley between Blocks 3712 & 3713 from North 7th to North 8th Street. read 1st time

The Clerk was ordered to notify Captains of Volunteer Fire Cos to file with the City Clerk complete rosters of all members in good standing in said companies together with date of becoming members.

M. S. Hill
Pres't Council

Adjourned to July 18. 1891

Geo Haskin
City Clerk

Journal of the Proceedings of the City Council of the City of Tacoma.

City Council rooms July 18. 1891. 8 A.M.

The council met in regular session all the members present. the following business was transacted, to wit:

A claim for $400.00 of Wm T. Ewing for services as patrolman was refd to the claims Committee

The [illegible] Tac Light & Water Co for June refd to Finance Com

Claims of William Peacock and Gilbert Hall for alledged erroneous assessments refd to the City Controller

A petition for water Center and Bailey sts refd
also 73rd st J to Bailey Light & Water Com

Claim of Henry Hyde for killing dogs refd
Claims Com & Chf of Police

Petition for lights Exposition Building refd
Light & Water Com

Recommendation of the Board of Public Works acceptance of Masons Adn to Tacoma
St Com

Claim of certain creditors of W. L. Serrell under an alledged lein upon certain lumber purchased by the city.
refd to the St Com

Petition for a saloon license Lots 19 & 20. Blk 1. Prescotts Adn for
Burgess & Roberts
Hess & Schrieber Block 711
Wm Seigh. Hotel Rhein
Leonard & Bock Block 9 Mechanics Adn

Reports of Committees

The Board of Public Works recommend acceptance of plats "Narrows Heights." "Hopedale" and Rufus Leightons adn
adopted

In the matter of Petition J. R. Kennedy for refund of tax on tide lands refd to Controller.

Respectfully returned to the Honorable City Council, recommending that the within request be not granted as the within described property is held by Warranty Deed, and is so described upon the plats of Pierce County as being in Blocks 1 and 2 of Wallace's Addition to the City of Tacoma which is the only authority for the assessor to base his assessment upon.

Respectfully
Prod. T. Taylor
City Controller

The recommendation of the controller adopted and the petition rejected.

The recommendation of the Board of Public Works for improvement of "Union Ave from Center of B to Center of F street" and for construction of sewers in Alley between I & J sts from North 9th to N 10th
" " I & J from 16th to 19th
adopted

In the matter of petitions for saloon license. we your committee on Health & Police make the following recommendations that a license be granted S Laugert & Co at the Zoo Gardens. that a license be not granted to Martin & Bowers. on 6th Ave between Quincy and Alexander struts.

E. S. Orr
H. L. Schmidt
R. G. Meath

adopted

In the matter of the petition of the Excelsior Park Land Company for vacation of streets in following descriptions.

To the Honorable the Mayor and City Council of the City of Tacoma and to the Honorable Board of Public Works:

The undersigned your petitioner respectfully shows that it is a resident in the City of Tacoma who owns a majority of the real estate in the following described blocks, that is to say, they own all of the following described property situate in the City of Tacoma, County of Pierce, State of Washington: All of Blocks numbered one, two, three, four, five, six, seven and eight as known and designated on a certain map, entitled "The Phoenix Addition to Tacoma, W." which map was filed for record in the office of the Auditor of the said Pierce County on the tenth day of September, eighteen hundred ninety, which said blocks embrace all the land shown on said map save so much thereof as is thereon indicated as streets; that your petitioner owns a majority of the real estate in the following described blocks; that is to say, they own all of the following described property situate in the City of Tacoma aforesaid: All of blocks numbered thirteen, fourteen, fifteen, sixteen and seventeen as known and designated on a certain map, entitled "Westbrook's Addition to Tacoma, W.T." which map was filed for record in the office of the Auditor of the said Pierce County on the fifteenth day of November, eighteen hundred eighty nine.

That your petitioner by this petition seeks to have vacated from Howard street as shown on said map, entitled "The Phoenix Addition to Tacoma, W." to the northerly boundary line of said Phoenix Addition all of the following described streets: Harrison, Westbrook, Birmingham and Chicamauga and from the northerly boundary line of said Phoenix Addition to the southerly line of Philadelphia street all of the following described streets as shown on said map, entitled "Westbrook's Addition to Tacoma, W. T.", that is to say, Harrison, Westbrook, Birmingham and Snyder.

That the particular circumstances and the reasons why the prayer of this petition should be granted are as follows: The tract of land known as the "Monticello Park Addition to the City of Tacoma, Washington Territory" lies immediately to the south of the tract of land aforesaid known as "The Phoenix Addition to Tacoma, W." and the said tract of land commonly known as "Westbrook's Addition to Tacoma, W. T." lies immediately to the north of said tract of land commonly known as "The Phoenix Addition to Tacoma, W. ."

That the street shown as Broadway on said maps, entitled "The Phoenix Addition to Tacoma, W." and "Westbrook's Addition to Tacoma, W.T." is a part of a long street passing through several additions, the width of which the greater portion of its way is one hundred feet, but as it now exists through said last mentioned additions two ugly jogs exist making it much narrower through these additions than at other points.

That Harrison street as shown on said maps, entitled "The Phoenix Addition to Tacoma, W." and "Westbrook's Addition to Tacoma W. T." is but seventy feet wide, and though nearly a prolongation of a street bearing the same name eighty feet in width in the "Monticello Park Addition to the City of Tacoma, Washington Territory", yet by reason of the difference in width and by reason of the said "The Phoenix Addition to Tacoma, W." and "Westbrook's Addition to Tacoma, W. T." having been platted at different times said Harrison street contains two ugly jogs.

That Westbrook street as shown on said map, entitled "The Phoenix Addition to Tacoma, W." and "Westbrook's Addition to Tacoma, W. T." is but seventy feet in width and though nearly a prolongation of a street in "Monticello Park Addition to the City of Tacoma, Washington Territory" eighty feet in width known as Fulton street, yet at the boundary line between said "The Phoenix Addition to Tacoma, W." and the said "Monticello Park Addition to the City of Tacoma, Washington Territory" there is a considerable jog by reason of said difference in width, and at the boundary line between said "The Phoenix Addition to Tacoma, W." and "Westbrook's Addition to Tacoma, W.T." ~~XXXXXXX~~ there is another jog by reason of the said "The Phoenix Addition to Tacoma, W" and Westbrook's Addition to Tacoma, W. T." having been platted at different times.

That Birmingham street as shown on said maps, entitled "The Phoenix Addition to Tacoma, W." and "Westbrook's Addition to Tacoma, W. T." is but seventy feet wide, but an ugly jog exists in the same where it passes from one addition to the other.

That Chickamauga street as shown on said maps, entitled "The Phoenix Addition to Tacoma, W." although practically a continuation of Snyder street as shown on said map, entitled "Westbrook's Addition to Tacoma, W.T." yet an ugly jog exists in the same where it passes from one addition to the other.

That all of the blocks in the map, entitled "The Phoenix Addition to Tacoma, W." are made by two tiers of lots abutting upon each other and have no alley between them.

That blocks number fifteen, sixteen and seventeen in the map, entitled "Westbrook's Addition to Tacoma, W.T." are formed by two tiers of lots abutting upon each other and have no alley between them.

That by replatting all of said land shown on said map, entitled "The Phoenix Addition to Tacoma, W." and so much of said land shown on said map, entitled "Westbrook's Addition to Tacoma, W.T." as lies south of Philadelphia street all of the irregularities hereinabove set forth can be nearly corrected, and alleys can be made between the lots, and the streets can be increased in width to the great advantage not only of your petitioner but to the general public.

That if your Honorable Body will vacate the streets and portions of streets above described and will assign said portions of said streets or real estate so vacated to the owners of the abutting property on either side of said streets your petitioner hereby agrees to replat all of the land now embraced by what is commonly known as "The Phoenix Addition to Tacoma, W." and so much of the land known as "Westbrook's Addition to Tacoma, W." lying south of Philadelphia street in said last addition in such manner as to give said street known as Broadway and passing through said additions as near as may be a uniform width through the same; and ~~that~~ Harrison street, Fulton street and Chester street as shown on said map, entitled "Monticello Park Addition to the City of

Tacoma, Washington Territory' shall be continued northerly their same width to their respective intersections with Philadelphia street in said "Westbrook's Addition to Tacoma, W. T." and will also make alleys between all lots shown on the replat of said property aforesaid.

WHEREFORE your petitioner prays that all of Harrison street, Westbrook street, Birmingham street and Chickamauga street as shown on said map, entitled "The Phoenix Addition to Tacoma, W." be vacated and that the streets so vacated be assigned to the owners of the abutting property on either side of said streets; and that all of Harrison street, Westbrook street, Birmingham street and Snyder street as shown on said map, entitled "Westbrook's Addition to Tacoma, W.T." lying south of Philadelphia street as shown on said last mentioned map be vacated and that the portion of said streets so vacated be assigned to the owners of the abutting property on either side of said streets.

OWNER LOTS BLOCKS

The Excelsior Park Land Company
By [illegible]
President

The Board of Public Works have examined the above petition and recommend that the prayer of the petitioners be granted.

Colin McIntosh
J P Hodgins
Board of Public Works

July 20, 1891

It is ordered by the council that the above petition together with a notice of intention to vacate the property described therein be published by three weekly insertions and August 15th 1891 be the day and time fixed for hearing matters in connection therewith.

In reference to report of the Harbor Master for month of June We your finance Committee recommend its adoption.

H. C. Clement
E. S. Orr
J. M. Johnson

The Board of Public Works recommend the improvement of Union Ave. from center of B street to center of F street also construction of sewers in the alley between I and J sts from N 9th to N 11th
" " " " I and J sts from 16th st to 19th st
adopted.

In the matter of cisterns for use of the Fire Dept in the First ward. The Board of Public Works are instructed to let contract for construction of five cisterns to the lowest responsible bidder

We your Judiciary Committee recommend passage of the following ordinances.
An ordinance providing for improvement of N 10th st J to Steele
" " " " N 5th st J to Division Ave
An Ordinance appropriating $4421.15 for redemption of warrants outstanding for improvement N 5th st. from 11th st to Carr st. and
An Ordinance appropriating $20.000 for purchase of certain lots upon which to erect public scales.
adopted by vote of entire council. yea!

Ordinances and Resolutions

The following Ordinances were read twice
An ordinance Amending Sec 33. of Ordinance No 393. entitled an ordinance regulating the plumbing. ventilation and drainage of buildings
An Ordinance creating a Water Works committee.
An Ordinance relating to excavations beneath the paved streets & Trestles and
An Ordinance vacating the Alley between Blocks 3717 and 3713.
refd to Judiciary Committee.

The following Ordinances were passed, all members of the council voting yea:
An ordinance providing for improvement N 18th St. from Jefferson St to Steele St. by Contract
" " " N 11th St. from J St to Division Ave. " "
" " " appropriating $4,421.15 for redemption of warrants of
" " " N 11th St. from J St to Division Ave. " "
" " " appropriating $4,421.15 for redemption of warrants of
" " " 11th St. from J St to Division Ave. " "
" " " 11th St. from J St to Division Ave. " "
" " " 11th St. from J St to Division Ave. " "

Journal of the Proceedings of the

City Council rooms 2 P.M. 7/24/91

The council met in special session all members except Berryhill present for the purpose of hearing the special committees report in reference to plans for City Hall.

Mr Warner reported that the committee had interviewed several of the architects in the city and found that it would take four weeks to prepare new plans and that architects wanted from 3 to 5 per cent for superintendance and 12 months time in which to construct the building.

Mr Johnson moved that the architects of the city be invited to submit plans. the motion not being seconded Mr Carr moved that Hatherton and McIntosh be asked to prepare plans changed from the plans originally made for the Chamber of Commerce. the building to be constructed of brick. Mr Warner made an amendment to the motion "that the two lower stories on the Pacific Avenue side be built of stone provided that the cost of the building could be kept within the amount of money $190.000 now on hand to the credit of the city Hall fund. which motion as amended was carried by the following vote.
Yea. Carr. Clement. Hill. Meath. Orr. Warner.
No Johnson.
Absent. Berryhill.

M. S. Hill
Pres't Council

Adjourned to July 25. 8 P.M.

[illegible]
City Clerk

City Council of the City of Tacoma.

City Council rooms 7/25.91. 8 P.M.

The council met in regular session with all the members present.

The following business was transacted, to wit

The Health & Police committee recommend the following saloon licenses.
John Siegle. Lots 1 & 2. Block 2109.
Hess & Schreiber. Lot 24. Block 711
Burgess & Roberts. Lots 19 & 20 Blk 1. Prescotts 2d Adn
1326½
Robert E. Ivett Lot 9. Blk 1203
Leonard & Bock Lots 16 & 17. Blk 9. Mechanics Adn
J. S. Holland Lot 5. Blk 1106.

ad

In reference to claim of Brown & Brownell and others Attys against the estate of W L Sewell. We your committee on streets recommend the rejection of this claim.

H H Warner
H Carr

adopted

In reference to claim of W. T. Ewing for wages as patrolman We your committee on claims find that the claimant has performed no service and recommend the rejection of this claim

H Carr
H H Warner

adopted

In reference to claim of Henry Hyde of $30.00 for killing dogs
Your committee on claims recommend the rejection of this claim

H H Warren
H Carr.

adopted

Your committee on Light & Water recommend the following water mains as petitioned for.
23d Street from J to Bailey street
Extension on Center street to Bailey street

L & W Co
Notified 7/25/91

R G Meath
E. S. Orr

adopted

The Board of Public Works were instructed to let the contract for rebuilding the chimney to garbage furnace, to lowest responsible bidder

The recommendation of the Board of Public Works for payment of $160.00 balance due to J. H. Morrison. on Starr Street contract was adopted.

Your Committee on Judiciary recommend passage of the following ordinances
An Ordinance repealing Ordinance No 480. (the water bond Ord)
An Ordinance amending Sec 33. Ordinance 393. (Plumbing Ord)
An Ordinance relating to excavations under paved streets.
An Ordinance vacating the Alley between Blocks 3712 & 3713
An Ordinance regulating building and erection of retaining walls
An Ordinance for appointment of a Board of Water Commr

adopted

The following matter was refd to the Street Committee
Plats of the Tacoma Land Co's 7th & 8th Adns
Communications of the Board of Public Works in reference to draining the flats 25th & 30th Sts fm East G to East J St. and improvement of North I Street from Masons Bridge to Alder Ave.

Resolutions and Ordinances

Resolution No. 1194

Resolved by the City Council of the City of Tacoma that said city council hereby declares its intention to improve Division Ave from Tacoma Ave to J street by grading to an official grade and by building sidewalks on both sides thereof. said work to be done by day labor.

The following ordinances were passed on third reading the entire council voting, yea!
An Ordinance amending Sec 33. Ordinance No 393
An Ordinance relating to excavations under paved streets.
An Ordinance vacating the Alley between Blocks 3712 & 3713.
An Ordinance regulating building and erection of retaining walls.
An Ordinance for appointment of a board of water commissioners.

An Ordinance repealing Ordinance No 480. entitled an Ordinance to provide for calling a special election to vote upon the question of bonding the city for water works. was passed. all the council voting, yea except Mr Johnson who voted, No!

Whereas the following assessment rolls for construction of the following sewers.
Alley between K & L streets from 15th to 17th st
" " 26th & 27th sts from East 6 st to East line Lot 10. Block 77 "1.
and for improvement of E street from North Boundary of Byrds addition to Jefferson street.
And no objections have been made or filed against said improvement and the time for such objection having passed, therefore be it resolved: that said assessments be declared in all things regular and are hereby approved. and the City Treasurer is hereby directed to collect said assessments within 60 days from date
resolution passed by unanimous vote of entire council. on motion of Mr Johnson the above resolution was reconsidered and the Treasurer directed to collect said assessments within four months from date, passed by unanimous vote
A communication from the Treasurer in reference to a sewer assessment from McCarver St to Starr St upon property belonging to the city amtg to $29.70
refd to Finance Com

A petition from the Western Union Telegraph Co for permission to use a Telegraph pole in front of their office for sign
refd to St Com

Adjd to Aug 8. 1891.
Geo Haskin
City Clerk

M. S. Hill
Pres Council

City Council rooms Aug 1st 1891.
8 P.M.

The council met in regular session with all members except Carr present. the following business was transacted, to wit:

A petition for extension of the pound limits was refd to the Judiciary committee with instructions to draw an ordinance.

The matter of an assessment against the property of Louis Sohns for improvement of Starr St was referred to the Street Committee with power to make a settlement.

A petition in reference to dangerous condition of 17th street Rail Road crossing
A remonstrance against improvement of 32d street from East F to East K. and
A petition for improvement of A street from South side of 15th street to South side 20th street
refd to the street committee

A claim of W. B. Tracy for $100.00 for service as assistant to the Plumbing Inspector during the month of July
refd to the Claims Com.

A petition from residents on North side of Center st asking that the Tacoma rail way and Motor Co be required to lay their track in center of street
Tabled

The letter of Mr Paul Schulze stating the expectation of the Tacoma R W & M Co to operate their track on Pacific Ave between 26th street and Wright Ave within 15 days from July 31st
placed on file

Reports of Committees and Officers.

Your committee on Streets recommend acceptance of the plats of the Tacoma Land Company 7th and 8th additions.

H H Warner
H Carr
H S Berryhill

adopted

In reference to a petition from the Western Union Telegraph Co. for permission to use a Telegraph Pole for a sign. Your street committee report that the council cannot grant the prayer of this petition without a repeal of Ordinance No 218

H H Warner
H Carr
H S Berryhill

The Board of Public Works recommendation on petition for construction of a sewer on I street north from 11th to 12th st

adopted

The Light & Water Committee recommend that 8 arc lights be placed as Mr Henry Bucey may direct at the Exposition Building

adopted

We your Committee on Light & Water recommend placing Hydrants at the following points
I street north at 6th and 8th streets
Tacoma Ave north at 6th street

R G Meath
H H Warner
E S Orr

adopted

The Board of Public Works recommendation for repeal of Ordinance No 486. entitled "an Ordinance to provide for improvement of North 6th st. from J street to Division Avenue except through Carrs 1st and 2d additions.

adopted

The Board of Public Works were instructed to make inquiry as to what can be done for relief of vessels needing supplies of fresh water in the Port of Tacoma and to report result of such inquiry to the council. They were also instructed to re-name streets with duplicate names and report their work to the Street Committee.

The Clerk was instructed to notify all companies in the City having poles over which wires are strung or to be strung to have all such poles painted within thirty days.

notified 8/3.91.

Resolutions and Ordinances

Resolution No 1195

Resolved by the City Council of the City of Tacoma that said city council hereby declares its intention to construct a sewer on I street north from 11th street to 12th street at expense of owners.

An Ordinance repealing ordinance No 393. entitled an Ordinance for plumbing and ventilation of buildings and an Ordinance providing for improvement of Division Ave and certain other streets. were read three times and passed by unanimous of all the members of the council except Mr Carr; absent.

An Ordinance providing for an appropriation of dollars for purpose of expenses of the several departments of the city, read three times and ref Jud Com

ales to same Committee on second reading

An Ordinance to prevent spread of contagious diseases among animals

An Ordinance fixing license of Auctioneers. and

An Ordinance amending Sec 1. of Ordinance No 368. entitled

An Ordinance to regulate the business of pawnbrokers.

Whereas the assessment rolls for construction of the following streets have been filed in the Office of the city Clerk. and due notice of such filing having been made by publication

East 29th street from East G to East E street.

M street. from South 10th street to South 17th street

Alley between Tacoma Avenue and G street from S 10th to S 17th st.

and no remonstrances having been made or filed against either of said assessments. therefore be it resolved that said assessments be declared in all things regular and are approved.

All the Council, except Mr Carr who was absent, voting, yea!

Adjourned to Aug 8. 1891

Wm. A. Hill

City Clerk

Pres of Council

City Council rooms Aug 8. 1891.

The council met in regular session at 8 P.M. all members except Mr Hill present. Mr Clement in the chair.

The following business was transacted. to wit:

A petition from C. P. Chamberlain in reference to an assessment for 1891. against the estate of Harry Morgan ref to the Controller.

A petition for improvement of N 4th st from Yakima to E st ref to St Committee

A petition from citizens living near Car Shops for water and fire apparatus ref to Light & Water Com

A remonstrance against improvement of 32nd st from F to K st granted

Petition for improvement of State st east side from 10th to 13th st

" " Quincy st from 10th to 12th st

ref to B.P.W.

A letter from Woodruff Pratt & Co in reference to damage of their building Pacific Ave & 17th st from surface water was ref to Board of Public Works to immediately correct the system of surface drainage

A petition for lights

Puget Sound Ave and 3rd streets

Washington ave 1st and 4th streets

C street and Jefferson

ref to L & W Com

A petition for improvement of 26th st from East F to East K st

ref to St Com

Reports of Committees.

We your committee on Health & Police recommend following saloon licenses.
G.W. Wendt & Co. Lot 22. Blk 1505.
John Frazier & C.W. Jones. Portland Hotel

E.S. Orr.
H.C. Clement
R.G. Meath

Your committee on Light & Water recommend that an arc light be placed at N E cor L and South 9th sts.

R.G. Meath
H.H. Warren
E.S. Orr.

adopted

The Board of Public Works report having interviewed officials of the Northern Pacific Rail Road Co in reference to the supply of water for shipping and that a daily supply of 125.000 gals can be supplied at about one third of the rate charged by the Tacoma Light & Water Co.

In reference to the communication from the Chief of the Fire Dept recommending the purchase of an additional truck and fire ladder. the matter was held over until such time as an estimate could be had of the cost of the apparatus.

The recommendation of the Board of Public Works for construction of the following sewers was adopted.
"Alley between L and M streets from Division Ave to North 5th."
"Alley between O and P streets from South 7th st to Division Ave"
also for improvement of "the Public road North I street from Masons bridge to Alder street."
and improvement of A street from South side 15th street to South side of 20th street.

The report from the Chief of Police of having relieved E.S. Stephens from duty as patrolman. confirmed

Tacoma, Washington, Aug. 8th, 1881.

Honorable City Council of
City of Tacoma.

Gentlemen:-

In accordance with the requirements of Ordinance No. [illegible] I have the honor to advise you that I have, today, made the following appointments for members of "The Water Works Commission":-

Nelson Bennett	W. B. Blackwell
Walter J. Thompson	Frederick T. Olds
Alexander Parker	W. H. Fife
Dr. H.C. Hostwick	Thomas [illegible]
Ira A. Towne	J. C. [illegible]

George Kelly

and submit the same for your consideration.

Very respectfully yours,

Geo. B. Kandle
Mayor.

Mayors appointments confirmed

The report of the Clerk of the Municipal Court for month of July refd

Finance Co.

Resolutions and Ordinances

Resolved by the city Council of the City of Tacoma that said City Council hereby declares its intention to construct at expense of abutting owners the following sewers.
"Alley between L and M streets from Division to North 5th street"
"Alley between O and P streets from South 7th st to Division Ave."
passed by unanimous vote of all the council. except Mr Hill absent.

Resolved by the City Council of the City of Tacoma that said city council hereby declares its intention to improve North I street from Masons Bridge to Alder St by removing stumps and rock from the public road.

Resolved by the City Council of the City of Tacoma that said City Council hereby declares its intention to improve A street from South Side of 15th street to South side of 20th street by grading said street to an official grade and by building sidewalks on both sides thereof at expense of abutting owners.

An Ordinance providing for sewer in Alley rear Block 3723 from North 7th to N 8th
Sewer I st north from 11th to 12th st
" Alley between I and J street. from North 9th to N. 11th.
read twice ref'd to Jud Com

An ordinance to regulate the business of pawnbrokers was read third time and laid over one week

An Ordinance appropriating 165.000 dollars to meet the expenses of different departments of the city and an Ordinance providing for management of diseased animals were read third time and passed by unanimous vote of the council. except Mr Hill absent.

An Ordinance authorizing the sale of a certain piece of land on Starr Street to the Tacoma Mill Co was read first time.

The Board of Public Works were instructed to advertise for bids for the City printing

The plans of Hatherton & McIntosh for New City Hall were accepted and the Board of Public instructed to advertise for proposals for construction of the building

George Haskin
City Clerk

H. C. Clement
Pres Protem

Adjourned to Aug 15th 1891

City Council rooms Aug 15. 91. 8 A.M.

The council met in regular session all the members present. The following business was transacted, to wit:

A claim of John Carlson for personal damages received by him while in employ of the city refd Judiciary and City Atty.

The Board of Public Works recommend construction of the following sewers and street improvements
Alley between G st and Takima Ave from North 4th to North 10th street
Paving North 2nd street 40 ft wide and parking street next to sidewalk
Improvement Quincy St. from South 10th to 12th " " "
" State " " 10th to 12th " " "
} Contract
adopted.

The matter of petition for improvement of 26th st between East F and East K Street
Laid over one week

Your committee on Streets and Public Property recommend that the assessment on S½ of SW¼ of SE¼ of SW¼ Sec 24 Town 21 N. Range 2 E. be reduced from $7000. to $5000. on account of the lay of the land and agreement of the Equalization Board
H.H. Warner
H. Carr
H.S. Berryhill
adopted by unanimous vote of the full council.
refd to Assessor 8/20. 11

In reference to appointment of Policeman John Schmidt to a certain beat in the 4th Ward as asked for by citizens of the ward. said officer having been changed to another beat by the Chief of Police. Your committee on Health and Police to whom this matter was referred recommend the endorsement of the action of the Chief of Police.
E.S. Orr.
H.C. Clement
R.G. Meath.
adopted.

Your committee on Light and Water recommend the following arc lights
Puget Sound Ave & 3rd st
Washington. 1st and 4th streets
C street and Jefferson
R.G. Meath
E.S. Orr
H.H. Warner
adopted L&W Co notified 8/20

Your committee on Judiciary recommend passage of the of the following ordinances
Construction of a sewer in alley rear of Blk 3723.
" " " I and J sts North 9th to North 11th
" " North I st from 11th to 12th st.
An ordinance fixing a rate of license for auctioneers
" " regulating the business of Pawn Brokers.
" " establishing grades of certain streets.
adopted by unanimous vote of the whole council.

An Ordinance vacating streets in Phoenix and Westbrooks addition read 1st time

An Ordinance providing for the sale of a certain piece of Land on Starr Street to the Tacoma Mill Co. and
An Ordinance establishing the gutter grades on certain Streets read second time. refd to Jud Com

The following ordinances were read third time and passed by unanimous vote of the entire council.
For construction of sewer rear of Block 3723. from N 7th to N 8th
" " " Alley bet I & J from N 9th N 11th
" " " North I. from 11th to 12th street.
An Ordinance fixing a rate of license for auctioneers.
" regulating the business of Pawn Brokers.
" fixing the grades of certain streets.

Resolution No. 1199 Resolved by the city Council of the City of Tacoma that said city council hereby declares its intention to construct a sewer in the alley between L street and Yakima avenue from North 4th to North 10th street at expense of abutting owners.

Resolution No. 1200 Resolved by the city council of the City of Tacoma that said city council hereby declares its intention to improve by paving with Bituminous rock upon a 4 inch concrete foundation North 4th street 40 feet wide in center of said street and by parking both sides between the sidewalk and pavement. said work to be done by contract at expense of abutting owners.

Resolution No. 1201 Resolved by the city Council of the City of Tacoma that said city council hereby declares its intention to improve Quincy street from South 10th street to South 12th street by grading said street to an official grade and by building sidewalks on both sides thereof. and by parking between the roadway and sidewalk. said work to be done by contract at expense of abutting owners.

Resolution No. 1202 Resolved by the city council of the city of Tacoma. that said city Council hereby declares its intention to improve State Street from South 10th to South 12th street. by grading to an official grade. by building sidewalks on both sides thereof and by parking between the sidewalks and the roadway said work to be done by contract at expense of abutting owners.

A resolution offered by Mr Johnson. providing for repeal of the ordinances which provided for exchange of building sites between the Chamber of Commerce and the City Hall. was read and laid over for one week.

The matter of the old contracts for construction of the City Hall, plumbing. and hydraulic elevator refd to the Street Committee. The Street committee were authorized to let to the highest bidder and The Clerk was instructed to advertise for bids for the City whereas also to notify the Board of Public Works. to cause bidders to specify the kinds of stone in making bids for construction of the City Hall.

The Clerk asked for and received a leave of absence for three days ending with 19th inst:

Adjourned to 22d
Geo Haskin
City Clerk

M. S. Hill
Pres Council

City Council rooms Aug 22 91. 8 A.M.

The council met in regular session with Mess Berryhill & Carr absent. The following business was transacted, to wit:

A recommendation from the Board of Public Works for construction of a roadway on 20th street from Pacific Ave to Dock. and Plat of Volaius 2d Addition refd to St Com

A claim of E.A. Collins for difference of 50c per day on 43 days team labor refd to Claims Com

A remonstrance against improvement A st from 20th to 24th and A petition for improvement Q st from 6th Ave to State St refd to St Com

A communication from the St Paul and Tacoma Lumber Co offering to furnish lumber for street improvements at $8.00 pr M feet. refd to B.P.W.

The following motions were passed at a meeting of the Tacoma Water-works Committee held this day:-

Resolution No. 1203 Resolved:- "That the recommendation be made to the City Council to fix the salary of clerk to this Committee at the sum of $100, per month".

Resolution No. 1204 Resolved:-"That the City Council be requested to appropriate the sum of Two thousand ($2000.) dollars to be used in employing engineers, procure books and papers, and make such investigations as may be found necesary to enable the Committee to proceed with its work".

Resolution No. 1205 Resolved:- "That Thos. Carroll Esq., be appointed a Committee of one to draft an Ordinance and present same to the City Council, covering the request for an appropriation as stated in preceding Resolution".

In accordance with the foregoing resolutions I submit the matters contained therein to your Honorable body.

Yours respectfully

Nelson Bennett

Chairman

Tacoma Water-works Committee

The resolutions of the Water Works Committee adopted

Reports of Committees

We your committee on Health & Police recommend the following saloon licenses

Layhu & Otto. Lot 12. Blk 1303.
Scholl & Co. Lots 3.4.5. Blk 1310.
J R Gilroy. Lot 10. Blk 7519.
Chilberg & Co. Lot 8 " 1311.

E.S. Orr
H.C. Clement
R.G. Meath

adopted

In reference to complaint from Commercial Electric Light Co of certain parties without franchises furnishing power for light and heat to private parties. the opinion of the City Atty herewith was adopted. and the Chief of Police instructed to prevent such stringing of wires.

I will state that it is my opinion that no private person has any right to furnish light to others than himself without a franchise, for the reason that the stretching of any wires across a street, alley or highway, or the use of the streets, alleys or highways for the purpose of wires, poles or otherwise would be an onstruction of the street which can only be granted by the council by ordinance.

Any person or corporation using the streets, alleys or highways by erecting poles or stretching wires across, without first obtaining a franchise therefor is in violation of the city charter and ordinances of the city.

Yours truly,

[illegible]

City Attorney

The report of the Treasurer for July refd to Finance Committee

The recommendation of the Board of Public Works for improvement of of the following streets adopted. upon petitions
25th street from Pacific Ave to C street.
Stevens Street, from Logan to Butler street. by contract
Alley between East C and East E street from Puyallup Ave to 25th St. day labor
Pine Street, from North line Kellogg Adn to North line of Ross Ave " "

In reference to an ordinance authorizing sale of a certain piece of land on Starr st to the Tacoma Mill Co. We your committee on Judiciary recommend that this ordinance do not pass. and that the property be not disposed of at present.

C. M. Johnson
R. G. M[illegible]

adopted

Resolution No. 1205 The following resolution was adopted by a majority vote of 5.
Resolved that the City Controller be and is hereby authorized and directed to deliver to the President of the Tacoma Chamber of Commerce. the deed of the City now in his possession, granting and conveying to the said Chamber of Commerce all the right. title and interest of the City of Tacoma in and to the 82 feet fronting on C street, N.E. corner 9th and C sts upon delivery to said Controller of the board of The Tacoma Chamber of Commerce in the sum of $25,000. together with a release from the contract with John T. Long for construction of the City Hall, conditioned that the said The Tacoma Chamber of Commerce shall indemnify and save the city of Tacoma harmless from all damage, costs, trouble and liability arising from the city's refusal to receive from J. T. Long. Dwyer, Gale & Co and the Kickerford Elevator Co. any further materials or labor under the contracts alleged to exist between the city and the said Long. Dwyer, Gale & Co and the Kickerford Elevator Co.

Resolution No. 1206 Resolved that the Board of Public Works be and are hereby instructed to refrain from letting the contract for construction of the City Hall for one week.

An Ordinance appropriating $2000. to defray the expenses of the water commission in obtaining surveys, books, &c
read 1st time

Resolution No. 1207 Resolved by the City Council of the City of Tacoma that said City Council hereby declares its intention to improve 25th street from Pacific Ave to C street by grading said street to an official grade and by building sidewalks on both sides thereof at expense of abutting owners. work to be done by day l.

Resolution No. 1208 Resolved by the City Council of the City of Tacoma that said City Council hereby declares its intention to improve Stevens Street, from Logan Street to Butler street by grading said street to an official grade, by building sidewalks on both sides thereof at expense of abutting owners. said work to be done by contract.

Resolution No. 1209 Resolved by the city council of the city of Tacoma that said City Council hereby declares its intention to improve the Alley between East C and East E streets from Puyallup Ave to 25th street by grading to an official grade at expense of abutting owners said work to be done by day labor.

Resolution No. 1210 Resolved by the city council of the city of Tacoma that said City Council hereby declares its intention to improve Pine street from North line of Kellogg addition to North line of Ross Avenue in Tisdale Addition by grading to an official grade and by building sidewalks on both sides thereof at expense of abutting owners. said work to be done by day labor.

The following ordinances were read second time and referred to the Judiciary committee.
An Ordinance vacating certain streets in Phoenix and Weatherbee additions.
An Ordinance establishing the gutter grades on certain streets. Passed
An Ordinance fixing a salary for the clerk of the Water Board.
An Ordinance repealing Ordinance 486, providing for widening of North 6th Street from G St to Division Ave. except through Carrs 1st and 2d additions.

Whereas this having been the day and time appointed by the city Council of the City of Tacoma for hearing appeals from assessments for the improvement of the following streets
"Cove street from Pine street to East line of Orchards 2d addition."
"Velma Ave from North boundary of Byrds Add to 25th street" and for construction of the following sewers.
"25th Street from East B. to East E street
"Allen between K and L streets from Division Ave to North 5th street."
" " " L and M " from North 5th to North 6th streets."
And no remonstrance having been made or filed against either of said assessments and the time for such objection having passed. It is therefore resolved that said assessments be, and are hereby declared in all things regular and are approved, and the City Treasurer is hereby instructed to collect said assessments within 60 days from date

Resolution No 211

Adj to Aug 29. 91

Geo Larkin
City Clerk

W. D. Hill
Pro Council

City Council rooms Aug 29, 91

The Council met in regular session all members except Cain present.

Petitions were received for residents of Oakes Add and Edison remonstrating against the proposed raise of rates of fare by the Tacoma and Puyallup and Wapato Belt Line R. R. and the following resolution introduced in connection therewith.

"RESOLUTION.

Whereas, ... Park ... Pine ... Fern Hill ... Ave ... No. ... the Tacoma ... the ... line in violation of ... from by the City of ...

Therefore, ... instructed to notify said ... cheaper passenger ... fifteen cents ... their franchise, ... hence ... power ... by the ...

Passed ... vote of the ..."

A remonstrance against improvement of A street from 20th to 24th street rec'd & ref to Com

In the matter of outstanding warrants 25th and 27th street assessments: It is hereby ordered that the City Treasurer be authorized to transfer from the General Fund a sufficient amount to redeem all the outstanding warrants upon 27th street improvement and to close the account. It is further ordered that an amount sufficient to redeem all outstanding warrants on 25th st from Pacific Ave to East K st. be transferred from the general fund and that the proceeds from the assessment roll for the improvement of said 25th street from Pac. Ave to East K st. be transferred to the General fund.
adopted by unanimous vote of all members present

A claim of John N. Fuller amounting to $165.00 for water.
refd to Light & Water Co.

Claim of the Tacoma Land Co balance due on land contracts
refd to Finance Com

"A remonstrance against improvement of 6th & Garfield St from Steele to N 11th"
"A recommendation from B.P.W. for construction of a roadway South of 1st st 1st Ward"
and Plats of Adelphi Adn and Budenichs Adn
refd to St Com.

A resolution offered by the Controller proposing an exchange of certain tax sale certificates with C.R. Cory.
refd to Jud Com

Recommendation of the Chief of Police for purchase of a team
refd to H&P com.

The Board of Public Works recommend improvement of the following streets
"East D Street from 21st to Wright Ave" by planking roadway. day labor
"O Street from North line Railsbacks Adn to Spokane St grading "
adopted

The Judiciary Committee recommend passage of the following ordinances.
"An Ordinance fixing a salary of $100. pr mo for Clerk of the Water Com"
"An Ordinance repealing Ord No 486. providing for improvement N 6th st J to Div Ave"

The Chief of the Fire Dept submitted the following names which were confirmed as members of the Fire Dpt.
P.W. Chapman Captain. A.A. Rankin. Ed Bryan. W.E. Borland. Jesse Britton. B.P. Smith. John Littleton. Wm Chisholm Lieutenants. Frank Steadman. John Murtough. H.F. Potter. F.A. Johnson. Stokers E.A. Cushman. Dave Robinson. John A. McGuire. E.A. Sweet. Drivers. A.H. Miller Capt Chemical No 1. Ed Mills. C.A. Southward Hosemen. Otto Schlegle. John King Laddermen.

The claim of E.A. Collins of 50c pr day for 43 days work not allowed

Your Street Committee recommend acceptance of plat of Votaws 2d Adn
H.H. Hatton
H Carr
H.S. Berryhill
adopted

Resolutions and Ordinances.

Resolution No. 1217 — Resolved by the City Council of the City of Tacoma that said City Council hereby declares its intention to improve by planking the roadway with 4x6 plank. "East D street from 21st Street to Wright Ave. said work to be done by day labor at expense of the owners of property abutting thereon.

Resolution No. 1213 — Resolved by the City Council of the City of Tacoma that said City Council hereby declares its intention to improve by grading to an official grade and by building sidewalks on both sides thereof O Street from North line of Railsbacks Addition to Spokane street. said work to be done by days labor at expense of abutting owners.

An Ordinance appropriating $1350.00 from General fund for the purpose of settling certain court cases against the city read 1st time

The following were read second time and refd to Jud Com:
"An ordinance appropriating $2000. for expenses of the Water Comn"
"~~An Ordinance vacating certain streets in Phoenix & Westbrooks adns~~"
"An Ordinance extending the pound limits

The following ordinances read third time and passed"
"An ordinance fixing a salary for clerk to the Water Comn"
"An Ordinance repealing ordinance No 486. providing for improvement of North 6th St. J Street to Division Ave."

Whereas this is the day and time fixed by the City Council for hearing appeals from the assessments for construction of the following sewers.
Alley in rear of Block 3773. from North 7th to North 8th St"
" between I and J streets from North 9th to North 11th St"
" for construction of Edgewalk Block 1504 from 15th to Jefferson St"
And no objections having been made to either of said assessments, and the time for such objections having passed it is therefore resolved that said assessments be and are hereby declared in all things regular and are approved. and the City Treasurer is hereby ordered to collect said assessments within 60 days from date

Upon motion of Mr Clement the Chairman appointed the following Committee "Clement. Johnson. Meath." whose duty it shall be to receive and to make suggestions in reference to a revision of the City Charter by amendments to the same.

The Clerk was instructed to notify the street supt to give the streets of the City a general cleaning up in anticipation of an influx of strangers to the exposition. particularly the streets from 9th to Old town.

The chairman appointed the following committee. "Warner. Berryhill. Orr." for the purpose of investigation as to planting shade trees in the City.

The following applications for saloon license were referred to the Health & Police Committee
J Hall Lot 8. Block 1504
Frank Schmidt Lot 1. Blk 7521
G Leon Lot 30. Blk 708

Adjd to Sept 12. 91

Geo Haskin
City Clerk

M. S. Hill
Pres't Council

City Council rooms Sept 5. 91. 8 P.M.

The council met in regular session all members except Mr Carr present. The following business was transacted, to wit:

A communication from the Secy of the Chamber of Commerce asking a refund of $447.40 assessment for planking R R st near 7th. ref to Claims Com

A communication from R. F. Radebaugh Prest of the Tacoma & Puyallup R R Co in reference to fares on the above road and its connections within the city limits ref to Jud Com.

A petition from citizens in reference to the trains Tacoma and Fern Hill R W Co ref to Jud Co.

A petition for a renewal of license to A Swanson Lot 22. Block 1900.

to H & P Com

Recommendations of Committees.

We your Jud Committee recommend passage of the ordinance appropriating $2000. for expenses of the Water Commission

C M Johnson
R G Meath

adopted

We your Health & Police Committee recommend purchase of an additional team for the Police Dept. and that the Board of Public Works be instructed to purchase said team with approval of the Chief of Police.

E. S. Orr
H. C. Clement
R. G. Meath

adopted.

We your Committee on Light & Water recommend the payt of the Bill of John N. Fuller for water to amount of $165.00 Aug 29. 91.

R. G. Meath
H. H. Warner
E. S. Orr

adopted

We your Committee on Health & Police recommend the following saloon licenses.

J. Hall. Lot 8. Block 1504.
Frank Schmidt Block 7521 renewal
D D Wyer Block 1105 renewal
G Leon Block 708 renewal

E. S. Orr
H. C. Clement
R. G. Meath

adopted

The recommendation of the Board of Public Works for construction of the following sewers upon petitions were adopted.
"28th Street between East C and East E."
"Alley between Puyallup Ave and 25th st from East D to East E st

In reference to a remonstrance against improvement of 6th and Garfield Streets from Steele to North 11th st. the recommendation of the Board of Public Works that the prayer of the remonstrants be granted was adopted.

Your committee on Light & Water recommend the following lights.
Tacoma Avenue and North 2d st.

R. G. Meath
E. S. Orr
H. H. Warner

adopted 9/8.91

The recommendation of the Board of Public Works for approval of Plats of Adelphi and Budwichs 2d adno adopted

The recommendation of the Board of Public Works in the matter of a remonstrance against improvement of A street from 20th to 24th "that the prayer of the remonstrants be granted" adopted

The recommendation of the Board of Public Works for construction of a roadway for use of manufacturers in old town was adopted and resolution providing that such a road be built south of 1st street and west of McCarver passed.

A recommendation from the Board of Public Works for grading North 6th st from N st to Division Ave refd to St Committee

In reference to certain contracts with the Tacoma Land Co upon which is due the sum of $6633.30. Your Finance recommend payment of the said claim.

H. C. Clement.
C. M. Johnson
E. S. Orr.

adopted

In the matter of bids for city advertising submitted by the Board of Public Works "Your finance Committee to whom was referred the matter of bids for city advertising recommend re-advertising for bids for said work"

Proposals Wanted.

Proposals for the city advertising will be received at the office of the City Clerk until 12 m. on Friday, September 13, 1891.
GEO. HARKIN,
City Clerk.
sept 7 91.

H. C. Clement
C. M. Johnson
E. S. Orr.

adopted
and the city clerk ordered to advertise for proposals for city advertising

The report of the Plumbing Insp. The Health Officer and the City Pound refd to the Health & Police Com.

The report of the Clerk of the Municipal Court refd to Finance Com and report of the Harbor Master.

The recommendation of the Board of Public Works for grading Q st from Division to Chicago Ave also from Steele street to North line of Section 6.
refd to St Com

The invitation of the Tacoma Trades Council to the City Council to take part in Labor day parade was accepted. and resolution adopted closing City offices on Labor day also upon motion of Mr Hill it was agreed that Sept 10th should be a holiday for employees in the City offices. in honor of the opening of the Exposition

Resolutions and Ordinances

Resolved by the City Council of the City of Tacoma that said City Council hereby declares its intention to construct the following sewers. "28th street, between East C and East E streets."
"Alley between Puyallup Ave and 25th street, from East D to East E st." at expense of abutting owners.

Provisions No 1314

An Ordinance in reference to Pedlers
An Ordinance appropriating $16,500. for the purpose of paying the semi-annual interest on the City's bonded indebtedness and
An Ordinance appropriating $6633.30 in payment upon certain land contracts to the Tacoma Land Co.

read 1st time

An Ordinance for protection of the City parks.
An Ordinance appropriating $1350. for settling certain court cases.
An Ordinance fixing rates of Street R W ~~fares~~

refd to Jud Com

The following motions were adopted.
That the City Engineer be instructed to prepare plans and estimates for improvement of South 7th st from C st to Pacific Ave.
That the Tacoma Light & Water Co be requested to clear Center st from the Water pipe obstructing said street without unnecessary delay

An Ordinance appropriating $2000. for expenses of the Water Comm and
An Ordinance vacating certain streets in Phoenix & Westbrooks adns passed

Adjourned to Sept 12. 91
Geo Haskin

City Clerk Pres Council

City Council rooms Sept 12. 91. 8 P.M.
The council met in regular session with all members present.

The following business was transacted, to wit:

A petition for a light at intersection Evelyn, Trafton sts and Division Ave refd to Light & Water Com.

Claim of T. A. Bringham for $125.00 for services as building inspector refd to Claims Com.

Petition S. J. Holland & Co. liquor license Milwaukee saloon
" Wm Zinram Lot 9. Bk 1504.
" M Cline Lots 8 & 9. Bk 1302.

Reports of Committees

The Health & Police committee report in favor of the adoption of the reports of the Plumbing Inspector, Health Officer, the City Pound and the Clerk of the Municipal Court.

adopted

In reference to a petition from the Chamber of Commerce for a refund of $447.40 assessment for planking R dil Road St near the property lately transferred to the city by the Chamber of Commerce between 7th & R R sts and Pacific Ave. Town committee on claims recommend that this bill be not allowed

C. M. Johnson
H Carr

adopted

The Board of Public Works recommend upon petition improvement of the following streets
Carr street between 1st and 2d sts. 1st Ward by contract
State Street between Evelyn St and 6th Avenue by day labor.
and also recommend improvement "Q street from Division to Chicago Avenue
also Q street from Steele street to North line of Section 6."
"North 6th street from N street to Division Ave"

adopted

The recommendation of the Board of Public Works for construction of the following sewers was adopted by unanimous vote of the council.
"Alley between O and P streets from S 7th st to South line Ainsworth Ave"
"M street from North 8th to N 9th st"

Recommendation of the Board of Public Works for construction of a sewer on L street from North 7th to North 8th

refd to St Com

A petition for improvement of A street near Car shops

refd to City Atty

The matter of Frank Masons water trough was referred to the Board of Public Works and the Board instructed to report the number and location of all public water troughs.

In reference to recommendation of the Board of Public Works for construction of a roadway from Pacific Ave to the dock on 20th street. The street committee report adversely for the reason that the street has never been opened.

adopted

Your Judiciary Committee report in favor of passage of the following Ordinances, viz
An Ordinance providing for protection of the City parks.
An Ordinance appropriating $1350. in settlement of certain Court cases

adopted

C.M. Johnson. H. Carr. R.G. Meath

The Board of Public Works report having let the contract for construction of the City Hall. to the lowest bidder.
A motion adopted to approve the Board of Public Works upon the approval of the bond of the Contractors and a resolution was adopted authorizing the Board to appoint a Superintendent of Construction for the building at a salary of $150.00 per month said appointment subject to approval of the council.

Your committee on Health & Police recommend the following saloon licenses
Abraham Swanson. Lot 22. Block 1909.

Resolutions and Ordinances

The following resolutions passed by unanimous vote of the council

Resolution No. 1215 Resolved by the City Council of the City of Tacoma that said City Council hereby declares its intention to improve Q street from Division Ave to Chicago Ave also from Steele street to North line of Section 6. by grading and sidewalking to an official grade at expense of abutting owners.

Resolution No. 1216 Resolved by the City Council of the City of Tacoma that said City Council hereby declares its intention to improve North 6th street from N street to Division Ave. by grading and sidewalking to an official grade at expense of abutting owners.

The Board of Public Works recommend upon petition improvement of the following streets
Carr Street between 1st and 2nd sts. 1st Ward by contract
State Street between Evelyn St and 6th Avenue by day labor.
and also recommend improvement "Q Street from Division to Chicago Avenue
also Q Street from Steele Street to North line of Section 6."
"North 6th street from N street to Division Ave."

adopted

The recommendation of the Board of Public Works for construction of the following sewers was adopted by unanimous vote of the council.
"Alley between O and P Streets from 8th st to South line Ainsworth Ave"
"M Street from North 9th to North 10th st"

Recommendation of the Board of Public Works for construction of a sewer on L Street from North 8th to North 9th

ref to St Com

A petition for improvement of A street near Car shops

ref to City Atty

The matter of Frank Marcus water trough was referred to the Board of Public Works and the Board instructed to report the number and location of all public water troughs.

In reference to recommendation of the Board of Public Works for construction of a roadway from Pacific Ave to the dock on 21st street. The street committee report adversely for the reason that the street has never been opened.

adopted

Your Judiciary Committee report in favor of passage of the following Ordinances. viz
An Ordinance providing for protection of the City parks.
An Ordinance appropriating $1350. in settlement of certain Court cases

adopted

C.W. Johnson. H. Carr. R.S. Meath

The Board of Public Works report having let the contract for construction of the City Hall. to the lowest bidder.
a motion adopted to approve the Board of Public Works upon the approval of the bond of the contractors and a resolution was adopted authorizing the Board to appoint a Superintendent of Construction for the building at a salary of $150.00 per month. said appointment subject to approval of the Council.

Your committee on Health & Police recommend the following saloon licenses
Abraham Swanson. Lot 22. Block 1909.

Resolutions and Ordinances

The following resolutions passed by unanimous vote of the Council

Resolution No. 1245

Resolved by the City Council of the City of Tacoma that this City Council hereby declares its intention to improve Q Street from Division Ave to Chicago Ave also from Steele Street to North line of Section 6. by grading and sidewalking to an official grade at expense of abutting owners.

Resolution No. 1246

Resolved by the City Council of the City of Tacoma that this City Council hereby declares its intention to improve North 6th Street from N street to Division Ave. by grading and sidewalking to an official grade at expense of abutting owners.

Journal of the Proceedings of the City Council of the City of Tacoma.

Resolution No. 217 Resolved by the City Council of the City of Tacoma that said City Council hereby declares its intention to improve by grading and sidewalking at expense of abutting owners Carr Street between 1st and 2d streets in 1st Ward. said work to be done by contract.

Resolution No. 218 Resolved by the City Council of the City of Tacoma that said City Council hereby declares its intention to improve by grading and sidewalking "State street between Evelyn Street and 6th Avenue. said work to be done by day labor at expense of abutting owners.

Resolution No. 219 Resolved by the City Council of the City of Tacoma that said City Council hereby declares its intention to construct the following sewers.
"Alley between O and P streets from S 7th to south line Ainsworth Adn"
"M street from North 8th to North 9th st". at expense of abutting owners.

Resolution No. 220 Resolved by the City Council of the City of Tacoma that said City Council hereby declares its intention to pave Pacific Avenue from the Steam Boat Dock to 25th street" at expense of abutting owners. the character of the pavement to be hereafter determined.

An Ordinance granting a franchise to John M. Bell for an auxilliary fire alarm system was read 1st time.

An Ordinance appropriating $1350. to settle certain Court cases and An Ordinance providing for protection of the city parks read 3d time and passed

The clerk submitted in response to his ad in the Ledger ending Sept 11th at 12 M. Bids of Ledger for city advertising follows $1½ pr in each insertion. The Evening News 8¾c pr Non pareil line 1st insertion 7½ cents pr Non pareil line each subsequent insertion. (The Globe 9½c pr Non pareil line 1st insertion. 8½c pr non pareil line each subsequent insertion. 12 non pareil line to the inch) W. A. Berry 90c pr square 1st insertion. 80c pr square each subsequent insertion. 12 lines non pareil to constitute a square. bids refd to finance committee & City Atty to report at next meeting

The following ordinances read 2d time and refd to Jud Com
An Ordinance appropriating $16.500 to pay the semi-annual interest on the bonded indebtedness of the City
An Ordinance for construction of sewer 28th st from East C to East E.
" " " Alley bet Puyallup Ave and 25th st East D & East E.
" " " " bet M & N sts fm Div^n Ave to N 5th
" " " " Est & Takima Ave fm N 4th to N 10th
" " " " O & P sts from S 7th to Div^n Ave.
" improvement East D st from 21st st to Wright Ave. by day labor
" " 25th st from Pacific Ave to C street "
" " Alley bet Puyallup Ave & 25th st from East C to East E st "
" " North 4th st fm Takima Ave north to E st north by Contract
" " State St. from S 10th to S 12th "
" " Quincy St " " "
" " K st north from N 13th to Prospect st "
" " Union Ave from B st to F st "
" " E st north from N 4th to N 5th "
" " Stevens St from Logan St to Butler St "

Claims and bills referred to the Finance Committee

The committee on tree planting agreed to meet with the Chamber of Commerce committee on Monday 14th P.M.

The committee on charter revision set Thursday at 2 PM each week for time of meeting.

The Board of Public Works were instructed to clear the lots lately bought for public market and to grade to an official grade.

The clerk was instructed to order the Light Water Co to remove the water pipes on center st either by burying in the ground or otherwise within 30 days.

adjourned to Sep 19.91
Geo Haskin
City Clerk

M. S. Hill
Pres't Council

Journal of the Proceedings of the City Council of the City of Tacoma.

City Council rooms Sept 19.91. 8 A.M.

The council met in regular session all the members present. The following business was transacted, to wit:

Petitions from Thomas Bon and the Bair-Loomis Investment Co relative to erroneous assessments of personal property
refd to Claims Com

A remonstrance from W. J. Thompson against paving N 4th st and remonstrances aggregating 76 lots against improvement of East Dept from 21st to Wright ave by planking were rejected.

A petition for a public road through Section 16
refd to St Com.

A communication from C. B. Hurley Secy L & W Co in reference to the water pipe lying in the roadway on Center St was tabled and the Clerk ordered to renew the order of the Council to the Light & Water Co. for removal of the pipe.

A copy of a resolution passed by the Tacoma Academy of Science approving the action of the Council in reference to planting shade trees was filed.

A Communication from the Chief of the Fire Dept asking permission to make an exhibit from the Fire Dept Sept 26 at the Western Washington Exposition
granted

The Light & Water Com recommend arc lights at intersection. Evelyn, Trafton sts & Division Ave. also 10th and Trafton sts.
adopted

Nov 9/21
To L & W Co

Reports of Committees

With reference to petition from residents and property owners on South 8th street the Board of Public Works recommend immediate commencement of improvement South 8th street G street to Tacoma Ave.
unanimously ordered.

To be done by day labor.
The Board of Public Works recommend construction of the following sewers. at expense of abutting owners.
"Yakima Ave from North 12th to N 13th"
"Steele street from M street in Bucklys Adn to North 13th st."
"Alley between M and N sts. from North 9th to Steele st."
"L street. N 8th to N 7th"
adopted by unanimous vote of entire Council.

The Board of Public Works recommend construction of the following sewers at expense of the City
"North 12th st. Yakima Ave to G street."
"North 13th st. Yakima Ave to Steele street"
adopted

The Board of Public Works recommendation for filling to grade G street from North 6th to McCarver.
adopted.

The Board of Public Works recommend upon petition, improvement of 19th street from Pacific Ave to L street. by contract at expense of abutting owners. adopted by vote of the whole council.

The recommendation by the Board of Public Works of the appointment of J. W. Morrison as Supt of Construction for the New City Hall
approved.

Report of the Treas for August refd
Finance Com.

Claims & Bills refd to Finance Committee.

We your Committee on Health & Police recommend the following salon licenses renewals

S. J. Holland & Co. Milwaukee salon
Wm Zimmer. Lot 9. Blk 150 ½.
M Cline Lots 8 & 9. Blk 130 ½

E. S. Orr
H. C. Clement
R. G. Meath
adopted

The Board of Public Works were instructed to have the system of water pipes put in at Edison from the wall of the N. P. R. R. as recommended and under superintendance of the Chief of the Fire Dept.

We your Judiciary Committee recommend passage of the following ordinances.

An Ordinance appropriating $16,500 to pay semi annual interest on the bonded city debt.
An Ordinance appropriating $6633.30. in pay't to Tac Land Co. land contracts.
An Ordinance providing for improvement Stevens St from Logan St to Butler St
" " " " Est north from North 4th to North 5th st
" " " " Union Avenue " Bstreet to F street
" " " " Kst north " N 13th to Prospect st
" " " " Quincy st " S 10th to S 12th st
" " " " State st " S 10th to S 12th st
" " " " North 4th st " Yakima Ave to E st
" " " " East D st " 21st st to Wright Ave planking
" " " " Alley bet Puyallup Ave & 25th fm East C to East D
" " " " 25th st fm Pacific Ave to C st
" " for construction of sewer Alley bet O & P st fm S 7th st to Division Ave
" " " " " Gst & Yakima Ave. N 4th to N 10th
" " " " " M & N sts. fm Division Ave to N 5th
" " " " " Puyallup Ave & 25th st. East D to East E.
" " " " " 28th st. East C to East E st

Contract

Day labor

adopted by vote of entire council.

C. M. Johnson
H. Carr
R. G. Meath

In reference to an ordinance extending the pound limits
We your Judiciary committee recommend passage of this ordinance
C. M. Johnson
H. Carr.

not adopted

The bond of W. H. Travers & Co. in the sum of $165,410. for construction of the City Hall with Henry Drum, P. A. Paulson, Geo F. Orchard and James N. Foye as sureties. approved.

Ordinances and resolutions

An Ordinance granting a franchise to John M Bell for an auxilliary fire alarm. read second time and ref'd Jud Com

The following ordinances were passed by unanimous vote of the entire council
An Ordinance appr $16,500 to pay semi annual interest on the bonded city debt.
" " $6633.30 in pay't for land for use of Fire Dpt.
Ordinances for improvement Stevens St from Logan St to Butler St.
" " Est north from N 4th to N 5th
" " Union Ave fm. Bst to F st
" " Kst north " N 13th to Prospect st.
" " Quincy st fm S 10th st to S 12th st
" " State st fm S 10th to S 12th st
" " North 4th st " Yakima Ave to E street
" " East D st fm 21st st to Wright ave (planking)
" " Alley bet Puyallup Ave & 25th st fm East C to East D
" " 25th st. fm Pacific Ave. to C st
" sewer Alley bet O & P st fm S 7th to Division Ave
" " " " Gst & Yak Ave. N 4th to N 10th st
" " " M & N sts fm Division Ave to N 5th st
" " " Puyallup Ave & 25th st. East D to East E.
" " 28th st East C to East E st.

Contract

Day labor

Resolved by the City Council of the City of Tacoma that said City Council hereby declares its intention to improve 19th St from Pacific Ave to Ler at expense of abutting owners. said improvement to consist of grading and sidewalking said street. work to be done by contract.
passed by vote of the whole council

Resolved by the City Council of the City of Tacoma that said City Council hereby declares its intention to construct the following sewers at expense of abutting owners.
Yakima Ave from North 17th to North 18th
Steel St from N Pr in Buckleys Add to North 13th St
Alley bet M. & R. Sts from North 20th to Steel St
Lee from North 5th to North 4th St
adopted by vote of entire council.

A motion by Mr Hill was adopted that the Chamber of Commerce, the Commercial Club and the Academy of Science be invited to meet with the council for the purpose of considering the question of a permanent pavement for Pacific Avenue.

City Attorney then the matter of the bids for City advertising submitted to the finance Committee Sept 17 91. The bid of W. A. Berry, having been found the lowest and best bid, the following report was adopted. We your finance committee recommend the acceptance of the within bid and that the contract be awarded upon the filing of the necessary bonds

A. C. Clement
C. M. Johnson
E. S. Orr.

The report of the Committee was then adopted and the bid of W. A. Berry accepted and the City Attorney was instructed to draw up in behalf of the City the necessary Contract and bond in accordance with the acceptance of the bid of said W. A. Berry for the term of one year from this date.
Adjourned to Sept 25 91

Geo Haskin City Clerk

W. S. Hill Pres Council

City Council rooms Sept 25 91. 8 P.M.

The Council met in regular session with the following members present Berryhill, Clement, Hill, Johnson, Meath Warner. Absent Carr and Orr.
The following business was transacted, to wit:
A claim of the Tacoma Lumber Mfg Co for a rebate on personal property tax.
A claim of Dr Philpot for medical attention to a man injured on South 5th street improvement
A claim of the Chamber of Commerce for $338.40 rebate for City Tax on Property at 7th & Pac Ave
refd to Claims Com.

A remonstrance against improvement of Union Ave. in Parker Boulevard add
A petition for improvement of the Alley between Dr & I Sts from South 9th to 11th St.
A remonstrance against improvement of East Dr. 28th to Wrights
A petition from 356 citizens residing in the vicinity of Edison asking the passage of an Ordinance fixing a fare for certain street Rail ways.
A report from the City Engineer regarding pavements and opinions of eminent engineers in that reference
refd to Street Com.

A petition for removal of Bill board at 15th St & Pac Ave and a proposal from the Stark Lumber Co to furnish street lumber
refd to Board of Public Works

A petition from Thos Dosman and L D Campbell for a change of grade on Division Ave returned for more signatures.

The Chairman of the Water Works Committee submitted the appointment by that Committee on Sept 18th inst: of Alexander S. Dantrick as clerk for the said Committee and asked his confirmation. The appointment was confirmed by unanimous vote of all the members present.

The Chief of the Fire Dept asked and obtained leave of absence for one week.

A communication from the Tacoma Academy of Science to attend a meeting to be held at the Parish House cor 6th & D Streets Oct 5th to discuss street paving matters.

accepted

The Board of Public Works gives location of following public water troughs.
4 & McCarver sts
Division Ave and Tacoma Ave.
12th & Pacific Ave.
17th & D Streets
25th & Jefferson sts
4 & 25th
South 11th & K st
Puyallup & Pacific Aves
25th and East D.
Puyallup Ave and East D.

The Light & Water Com were instructed to investigate the matter of permits for reconstruction of wooden buildings destroyed by fire in the fire limits.

The Board of Public Works were instructed to investigate the needs of Lights and at whose expense they should be placed at the Steamboat docks also to notify the Peninsular R W to clear Chicago Ave of their material lying in said street

The Board of Public Works recommendation for construction of a sewer on I street from South 5th st to Division Ave.

adopted

The recommendations of the Board of Public Works for construction of a sidewalk on Pacific Ave from the N P Hd Qrs building to the dock. and for
Change of grade East 25th street from Pacific Ave to A street.

adopted.

Resolutions and Ordinances

Resolution No. 1223

Resolved by the City Council of the City of Tacoma that said City Council hereby declares its intention to construct a sewer on I street from South 5th street to Division Ave passed by unanimous vote of all the members present.

The following ordinances were read twice and referred to the Judiciary committee.
An Ordinance fixing a salary for the Supt of Construction on the City Hall.
An Ordinance regulating the manner of planting shade trees
An Ordinance regulating parking of streets.

The City Atty was instructed to exact a bond of $10,000 from W A Berry the Contractor for the City Advertising.

City Council rooms Oct 3rd 1891

The council met in regular session at 8 P.M with all the members present. the following business was transacted viz:-

The following resolution by Mr Meath was adopted by unanimous vote of the entire council.

Whereas: The City Council of the City of Tacoma, did on the 19th day of September, 1891. award the contract for the city printing. to W. A. Berry Publisher of the "Evening Call", they being the lowest and best bidder, therefore be it resolved: That the Daily Evening Call be, and is hereby designated, as the official city paper for the ensuing year.

In reference to a claim of the Daily Evening News for publishing the City treasurers call for Warrants, amounting to $87.60. "We your committee on Finance would respectfully recommend that the sum of $35.00 be allowed for the two first charges @ $43.80 each as the charges of the Daily Ledger for the same work was $35.00.

C.M. Johnson
E.S. Orr.

Adopted

In reference to a petition from the Chamber of Commerce for a remit of $338.40 city taxes on property cor of 7th Pac Ave recently sold to the City. We your committee on Claims recommend that this claim be not allowed as the Chamber of Commerce agreed with the City Council to deliver the property free of all taxes.

C.M. Johnson
H.H. Warner
N. Carr.

adopted by unanimous vote of the council.

In the matter of a remonstrance against improvement of Union Avenue between B & F streets the council agreed to meet the remonstrants with the petitioners on Thursday 8th inst at 11 A.M on said street

The recommendation of the Board of Public Works for improvement of D street through Buckleys addition and building a bridge over the gulch at expense of abutting owners refd to the street committee.

The claims of B. A. Young & Wm H. Rutter for refund from erroneous assessments refd to Claims committee.

The claim of Lena Nardinus for abatement of $7.35 personal property tax refd to the controller

The recommendation of the Board of Public Works and the street committee for improvement of the Alley between A & B streets between South 9th & 11th streets and East L street between Puyallup Ave and Wright Ave by grading to an established grade and sidewalking. work to be done by contract was adopted by unanimous vote of the Council.

The chief of Police was instructed to notify people to remove the obstructions from the streets near Capitol

The reports of the chief of Police. Plumbing Insp and City Comptroller refd to the committee.

The report of the Harbor Master to the Finance Committee

The petition of citizens near the Car shops for passage of an ordinance fixing a 5c fare on the Wapato Park Belt line R R. re-referred to the Street Com.

A petition for an electric arc light cor 22d and I streets refd to Light & Water Com

Petitions for liquor licenses
P. H. Carr. Lot 17. Block 704
Max Nettleton " 1222.
Williams & Rowland " 1304 refd H & P Com
Fred Roeder " 506
John Schultz " 2 orchards adn

The street committees recommendation was adopted by unanimous vote for construction of a 16 foot planked roadway from 30th street to the south boundary line of Section 16.

Ordinances and resolutions

An ordinance authorizing the sale of certain lands in Byrds addition to Wm Urquhart and John T. Newland read twice and referred to the Judiciary Committee

The following ordinances were passed
An Ordinance fixing a salary for the Supt of building the City Hall and
An Ordinance providing the manner in which streets shall be parked in the city.

Resolution No. 1225

Resolved by the City Council of the City of Tacoma that said city council hereby declares its intention to improve by grading to an official grade and by building sidewalks on both sides thereof.
"The Alley between D and E streets. South 9th and 11th streets"
"East L street. between Puyallup Ave and Wright Ave."
said work to be done by contract at the expense of the owners of lots abutting thereon. passed by unanimous vote of the council.

Claim of S. P. Weaver by reason of an erroneous tax sale Lots 1 & 2. Blk 14. Orchards Adn
refd to City Controller

Attest Geo Hastain
City clerk

City Council rooms Oct 10th 91. 7.30 P.M.

The Council met in regular session with Berryhill in the Chair and Carr, Clement, Johnson & Orr present.
Absent Hill, Meath & Warner.

The following business was transacted. To wit:
After a motion was adopted to dispense with other business the following resolution was unanimously adopted.

Whereas, at a regular meeting of the city Council of the city of Tacoma, held in said city on Saturday, the 3rd day of October, 1891, the Tacoma Evening Call, a newspaper published in the city of Tacoma, was designated, by a resolution of this council, as the official newspaper of the city of Tacoma, wherein public printing of the city of Tacoma might be done for the ensuing year; and
Whereas, the Hon. Frank Allyn, Judge of the Superior Court of Pierce County, has held that such resolution is a violation of the restraining order heretofore issued by the said judge in the case of the News Publishing Company, plaintiff, against the City of Tacoma, et al.; and
Whereas, the said judge has held that this council was guilty of contempt in violating such order. -
Therefore be it resolved, that the said resolution passed as aforesaid, designating the Evening Call as the official newspaper of the city of Tacoma, be and the same is hereby rescinded and repealed.

Adjourned to Oct 17. 91

Attest:
Geo Haslam
City Clerk.

H. L. Berryhill
Pres Pro Tem

City Council rooms Oct 17th 91. 8 P.M.

The Council met in regular session all members except Berryhill and Carr present.
The following business was transacted. To wit:

Petitions and remonstrances.
Complaint of citizens against the Tac and Puy R R. by reason of the space between the tracks of said Co. at C street. between 25th & 27th streets.
A protest from the Stone Cutters Assn against employment of Non-Union Labor on the New City Hall and
Petitions for improvement of
"Hollandl Ave. from South 1st to Division Ave."
"North 7th from O street to North line of Sec 6.
refd to the B.P.W.

The City Controller was instructed to correct, by striking out an erroneous assessment from improvement of North 7th st from Cliff Ave to D st. against Lot 1 Block 3608 and Lot 17. Block 3708. and to refund to the purchaser of said property at tax sale the amt paid with interest.

A petition from citizens for rebuilding of stairway down the bluff at South 2nd st from C street to Pacific Ave was ref to the Board of Public Works with instructions to construct said stairway at once.

The following was ref to the Street Committee.
Complaint of property owners against Tac L & W. Co and Tac. R. & M. Co as to setting poles on C St. 11th to Jeffn.
Complaint by A. L. Baker against obstructions on S 8th st.
Petition from freeholders and others favoring Bituminous paving on Pac Ave.
A plat of Places Add to a petition for vacation of part of East street. Nellogg Ave and petitions for improvement
"Meeker St. 1st W. and between Stim. Drews plat and North line Lawe Add to and
Pine street from Johnston st. to S Tac Heights add

City Council rooms Oct 10th 91. 7.30 P.M.

The council met in regular session with Berryhill in the chair and Carr, Clement, Johnson & Orr present.
Absent Hill, Meath & Warner.

The following business was transacted, to wit:
After a motion was adopted to dispense with other business the following resolution was unanimously adopted.

Whereas, at a regular meeting of the City Council of the City of Tacoma, held in said city on Saturday, the 3d day of October, 1891, the Tacoma Evening Call, a newspaper published in the city of Tacoma, was designated, by a resolution of this council, as the official newspaper of the city of Tacoma, wherein public printing of the city of Tacoma might be done for the ensuing year; and
Whereas, the Hon. Frank Allyn, Judge of the Superior Court of Pierce County, has held that such resolution is a violation of the restraining order heretofore issued by the said judge in the case of the News Publishing Company, plaintiff, against the City of Tacoma, et al.; and
Whereas, the said judge has held that this council was guilty of contempt, in violating such order, -
Therefore be it resolved, that the said resolution, passed as aforesaid, designating the Evening Call as the official newspaper of the city of Tacoma, be and the same is hereby rescinded and repealed.

Adjourned to Oct 17. 91

Attest
Geo Haskin
City Clerk

H. S. Berryhill
Pres Pro Tem

City Council rooms Oct 17th 91. 8. P.M.

The council met in regular session all members except Berryhill and Carr present.
The following business was transacted, to wit:

Petitions and remonstrances.

Complaint of citizens against the Tac and Puy R R. by reason of the space between the tracks of said Co. at C street between 25th & 27th streets.
A protest from the Stone Cutters Assn against employment of Non-Union labor on the New City Hall and
Petitions for improvement of
"Holland Ave. from South 12th to Divn Ave."
"North 7th from O street to North line of Sec 6.
refd to the B.P.W.

The City Controller was instructed to correct, by striking out an erroneous assessment from improvement of North 7th st from Cliff Ave to D st. against Lot 1 Block 3608 and Lot 12, Block 3708, and to refund to the purchaser of said property at tax sale the amt paid with interest.

A petition from citizens for rebuilding of stairway down the bluff at South 2d st from C street to Pacific Ave was refd to the Board of Public Works with instructions to construct said stairway at once.

The following was refd to the Street Committee.
Complaint of property owners against Tac L&W. Co and Tac R&W Co as to setting poles on C st. 11th to Jeffn.
Complaint of A.L. Baker against obstructions on S 8th st.
Petition from truckmen and others favoring Bituminous paving on Pac Ave.
A plat of Places Adn, a petition for vacation of part of East street, Kelloggs Adn and petitions for improvement
"Water St 1st Ward between Slim Drews plat and North line Laws Adn" and
"Bee street from Johnston st to Slim Lloyds adn"

A petition for opening Kamamoan St in Montecello Park Add^n ref^d to Board of Public Works with instruction to open Street.

A communication from the Chief of the Fire Dept in reference to purchase of a truck and ladder. and petitions for lights at D & 34th Street. and 1th and K Street ref^d to L & W Com

A bill from claim for services as Building Inspector ref^d to Finance Com

A petition of A. L. Packheiser for an Auctioneers license ref^d to Jud Com

The City Atty was instructed to prepare a new building ordinance with reference to repairs of buildings in the fire limits. also to file an opinion as to power of the Council to grant time for paying assessments for paving, sidewalks &c.

Reports of Committees.

The recommendation of the Health & Police Committee was adopted in reference to application for following licenses.
Mar Mettcham Lots 1&2. Blk 1222. be not allowed
M. J. Wood. Lot 6. Blk 7470. further time for more signatures
Fred Roeder. Lot 7. Blk 1506 to granted
Williams & Rowland. Lot 16. Blk 1304 "
John Schultz Lots 19&20 Blk 2 Orchards Add^n "
F. H. Carr Block 103

The Board of Public Works were instructed to permit the several companies doing street paving to lay specimens of their work on Pacific Ave on trial. Also to make a report to the council as to the need of and practicability of widening the bridge on North K street.

with reference to a remonstrance against improvement of East D Street by planking from 21st st to Wright Ave.
We your street committee recommend that the prayer of the remonstrance be not granted.

R. H. Warren
H. Carr

adopted.

We your committee on Light & Water recommend that lights be established at following points
23rd and I st "
Boulevard at C st and Windom Pl"
"Cheyenne at Porter and Clinton Pl"
North 13th and I Pl

R. G. Meath
R. H. Warren
E. S. Orr

adopted.

With reference to a petition from residents of 6th Add^n T. L. Co asking that trains of the T. H. Ry R.R. Co might stop at each. the street committee report that they have interviewed the officers of said Company in reference thereto. and that the trains will be stopped at any crossing when signaled by passengers.

The recommendations of the Board of Public Works for improvement of D street through Buckleys Add^n and bridging gulch at expense of abutting owners also for construction of a sewer in the Alley between Tacoma Ave and G street from South 6th to 7th st were adopted by unanimous vote of the six members present.

The Pres of the Council appointed as a committee for redistricting the city Mess Orr. Clement. Johnson Warner.

The City Engineer was instructed to make a written report as necessity for laying sewers and pipes on Pacific Ave before paving.

The Clerk was ordered to notify the Tac L & W Co to discontinue the extra lights which were ordered by the City at the Exposition building. ord 19.91

Resolutions and Ordinances.

Whereas: R. F. Radebaugh has constructed a wooden sidewalk in front of the Ledger Building on 6 street between 9th and 11th streets in violation of Ordinance No 404. Therefore be it resolved: That the Supt of Streets is hereby instructed to notify said R. F. Radebaugh to remove said sidewalk at once and construct a walk of fireproof material as provided in said ordinance No 404. passed by unanimous vote of the six members present.

The following resolution was also adopted.
Resolved: That the proposition of the N. P. R R Co. asking the city to connect water pipes with its mains at Edison for the purpose of supplying water for fire extinguishing purposes, be and the same is hereby accepted and the Mayor is hereby authorized to execute, the City Clerk to attest and the Controller to countersign the written contract in duplicate as proposed by the company, one copy of such contract to be returned to the company, the other to be filed in the office of the city Controller.

Adjd to 10/24.9
Geo Haskin
City Clerk

M. S. Hill
Pres Council

City Council rooms Oct 24.9. 8 P.M.

The Council met in regular session with all members except Hill present. with Orr in the Chair.

The following business was transacted, to wit:

A petition from Nelson Bunnett to place a scale on 10th st near Tacoma Hotel.
A recommendation from the Board of Public Works for adoption of plats of Hope Park and Edgwood. Adns
A recommendation from the Board of Public Works for widening the Bridge on North K street between 5th & 6th
refd to St Com

The report of the City Engr in reference to sewers and pipes on Pac Ave placed on file (in [illegible])

The claim of T. A. Bringham for services as Acty Building Insp to amt $205. was upon recommendation of the Claims Com allowed.

A petition for lights from the brick yards to Edison
refd to Light & Water Com

Lights were ordered upon recommendation of the Light and Water Com for
"intersection 11th & K sts."
"D and 34th sts"
"E street at 22d and 24th sts."

5/26 5

A remonstrance against improvement Carr st between 1st and 2d sts
Petitions for improvement
"Alley between C and D sts from S 4th to S 6th st."
"A street, 1st Ward from South line of 2d st to North line of Bessie street."
"B street " " " 3d " " " " "
"25th street from East D st to East K street."
"North 7th street from O street to North line of Section 6."
refd to St Com

The recommendation of the Board of Public Works for improvement of the following streets was adopted.
"D street 1st Ward from west line Union Ave & west line of Goodwin Adn" cont
"Butler & Bessie sts 1st Wd from East line Div Ave to west line B st." "
"Water st 1st Wd between South line Drews plat and north line Lawrs Adn 1st Wd" "
"25th st from West C to East D by planking roadway. day lat
Bee st from Johnston st to South line Lloyds Adn "
Holland Ave from S 12th to intersection Div Ave & Holland" "

The committee on Judiciary to whom the petition of A Packshear for Auctioneers license recommend that the prayer of the petition be not granted.
adopted

The recommendation of the street committee that the plat of Places Adn be not accepted as now platted unless Cedar st of H Carrs 3d Adn was extended to C st of Places Adn.
adopted

The Health & Police Committee recommend the following liquor licenses.
"Humbolt House"
"North Pacific Hotel

E. S. Orr
H. C. Clement
R. G. Meath.

adopted

The recommendation of the Chief of Police for purchase of a safe for the Police Station was refd to H & P Com

The claim of R. D. McDonald for rebate from erroneous assessment and
J. J. McCrady for balance due from sale of impounded stock"
refd to claims com

The bill of Fred G. Plummer for services rendered the Water Commission
refd to finance com.

The following resolutions were passed by the unanimous vote of the seven members
Resolved by the City Council of the City of Tacoma that said City Council hereby declares its intention to improve D street 1st Ward between west line of Goodwins Adn and Puget Sound Avenue by grading to an official grade and by building sidewalks on both sides thereof. said work to be done by contract at expense of abutting owners.

Resolution No. 1229

Resolved by the City Council of the City of Tacoma that said City Council hereby declares its intention to improve Butler and Bessie streets 1st ward from east line of Division Ave to west line of B street. by grading to an official grade and by building sidewalks on both sides thereof. said work to be done by contract at expense of abutting owners.

Resolution No. 1230

1731 Resolved by the City Council of the city of Tacoma that said city council hereby declares its intention to improve Water St. 1st Ward between South line of Drews plat and north line Laws Adn. 1st Ward by grading to an official grade and by building sidewalks on both sides thereof, said work to be done by contract at expense of abutting owners.

1732 Resolved by the City Council of the City of Tacoma that said City Council hereby declares its intention to improve 25th street from West C street to East D street by planking the roadway at expense of abutting owners. said work to be done by days labor.

1733 Resolved by the City Council of the City of Tacoma that said City Council hereby declares its intention to improve Bee street from Johnston street to south line of Lloyds addition by grading to an official grade and by building sidewalks on both sides thereof at expense of abutting owners. said work to be done by days labor.

1734 Resolved by the City Council of the City of Tacoma that said city Council hereby declares its intention to improve Holland Avenue from South 12th st to intersection of Division and Holland Avenues by grading to an of official grade and by building sidewalks on both sides thereof at expense of abutting owners. said work to be done by days labor

Adjourned to Oct 31st 9[illegible]
[illegible]
City Clerk

City Council rooms Oct 31. 1891. 7:30 PM.

The Council met in regular session all members except Carr present. The following business was transacted, to wit:

A remonstrance against ringing Auctioneer bells in the streets
refd to Jud Com

Petitions for improvement
"L st & North 14th st through Buckleys Adn"
Pine St. 1st Ward, from South line Yakima Ave to North line Sec 6.
refd to Street Com.

A petition asking the repeal of the Ordinance fixing a license for Auctioneers refd to H&P Com

A claim of Timothy Cosgriff for $1000. for damages by reason of change of grade between 19th & 25th sts.
refd to Claims Com

A remonstrance from John Horsfall & J. M. Hayes against the proposed laying of track by the Tac & Puy R.R in 38th street in front of Blocks 8718 & 8719. refd to the Supt of Streets with instructions to stop the work if found contrary to the franchise to said Co.

A remonstrance against improvement of Union Ave between B and F. streets. was reported against by the Street Com and the Board of Public Works instructed to carry out the provisions of the council ordering said improvement

with reference to a petition from Nelson Bennett to place a scale at foot of 10th street. The recommendation of the Street Committee that the prayer of the petition be allowed and the scales to be placed under direction of the Board of Public Works was adopted.

The recommendation of the Board of Public works for improvement of the following streets was adopted, work to be done by contract

A street. 1st Ward from South line 2d St to North line Bessie St in Prospect park Adn grading and sidewalking.

North 4th St from O St to North line Sec 6. grading and sidewalking.

~~S 20th St from East D to East K St~~

Your committee on Health & Police recommend the following liquor licenses

Harry R. Goodman.	Grand Pacific Hotel
Wm Metcham.	West End Hotel
H. F. Schut.	Lot 6. Blk 7420
H. A. Pearce	Lot 2. Blk 703
Mason & Burwith	Lot 7. Blk 2716

H. C. Clement
R. G. Meath

Adopted

The Board of Public Works recommendation for improvement 25th street from East D to East K street by planking a 24 foot roadway in the center of the street by contract was adopted by unanimous vote of the members present.

Claims and bills refd to Finance Com with power to order warrants drawn

Your committee on Light & Water recommend that electric lights be placed upon C street near 1st and between 2d and 4th sts.

R. G. Meath
H. H. Warner
E. S. Orr

adopted 11/3.91

A communication from the B.P.W in reference to a storm sewer system together with diagram refd to Committee of entire council.

A communication from Allen C. Mason enclosing a deed from Marie J. Bernhardy of the land covered by extension of Water St. North End. To the City of Tacoma. The Clerk was ordered to acknowledge the receipt of the deed and to thank Mr Mason for his interest in the matter.

The Light & Water Com were instructed to look into the matter of the contract for the city water supply.

The Board of Public Works were instructed to buy a set of scales for the City Market and to place same at 24th and Adams also to advertise for bids for a building on the market grounds as per diagram.

The following resolutions were passed by unanimous vote of the 7 members present

Resolution No 235 Resolved by the City Council of the City of Tacoma that said City Council hereby declares its intention to improve A St. 1st ward from South line 2d St to North line Bessie St in Prospect Park Adn by grading and sidewalking. said work to be done by contract at expense of abutting owners.

1236 Resolved by the City Council of the City of Tacoma that said City Council hereby declares its intention to improve North 7th st from O street to North line Section 6. by grading and sidewalking, said work to be done by contract at expense of abutting owners.

Resolved by the City Council of the City of Tacoma that said City Council hereby declares its intention to construct a plank roadway in the center of 25th street 24 feet wide from East D to East K street. said work to be done by contract at expense of abutting owners

1237

Adv to Nov 7. 91

Attest
[illegible]
City Clerk

[illegible] Hill
Pres Council

City Council rooms Nov 7. 91 7 30 PM

The council met in regular session all present except Carr and Orr. The following business was transacted to wit.

Petition from J. G. Campbell for relief from water in rear of Lots 11 and 12. Block 1904. Board of Public Works instructed to give the relief asked for.

A complaint from A. L. Baker in reference to obstructions on 8th. refd to B P W.

A remonstrance against the improvement Carr st between 1st & 2d sts. on recommendation of the street committee not granted.

The Board of Public Works having recommended draining of Lyons Addition. The Board were instructed to drain at once.

Complaint having been made against the N P R R. for raising their track above grade on R R street below 17th st. The Board of Public Works were instructed to take immediate action toward causing the track to be lowered

The Board of Public Works were instructed to confer with the Park Comn in reference to some plan for parking the hill below the New City Hall.

The Board of Public Works were also instructed to fix the South streets leading in-to the city

Claim of Robt M. Scofield for land appropriated by the City in the improvement of Pine Street. Coulters Adm
refd to B.P.W & City Atty

The Clerk was instructed to notify the Tacoma L & W Co. "that unless the water pipes were moved out of the roadway on Center St within 10 days. the Street Supt would move them at expense of the Company. 11/9.91

Petitions for lights SW cor Bailey & 25th sts and SW cor Bailey & Adams. North 4th and M sts. Dock st at 15th, 17th & 21st sts
refd to L & W Com

Claim of A. F. Tullis for land appropriated for street purposes
refd to Claims Com

Claims and bills refd to Finance & Claims Com p to a

Reports of Officers and Committees

The recommendation of the Board of Public Works for improvement of the following named streets by petition for work to be done by contract: were adopted by unanimous vote of the members present.
"Butler & Bessie sts from West line Division street in Home Adn and west line B street in Prospect Park Adn"
"Union Avenue from 1st street to south line Reeves Adn."
"First st. 1st Ward from east line SE¼ Sec 23. to west line Verd street."
"Logan st. Home Adn fm east line A st. to west line of Boulevard."
"Porter st " " " " " " Division st."
"A street " South line Butler St to South line Hudson St."

The reports of Harbor Master & City Treas for Oct
refd to Finance Com

Reports of the Health Officer & Chief of Police.
refd to Health & Police Com

The Light & Water Comr recommadation for the following lights were adopted
"5 Lights on the road south from East H & 36th st"
"on 6th Ave in Coulters Adn"
"10 Lights between the brick yards and Edison".

The report of the City & County Hospital
refd to the Hospital Com.

The City Treasurer was ordered to transfer to the general fund the amount collected for improvement of Center St from Bailey st to Walnut street and to refund to the persons having paid said assessments, the several amounts so paid. controller notified 11/9.91

"On motion of Mr Johnson the Clerk was ordered to amend the record of July 25th providing for collection of the assessments for improvement of "E street from north boundary Byrds Adn to Jefferson St." and for sewer construction "Alley between K & L sts from 15th st to 17th st."
"Alley between 26th & 27th sts, from East C st. to East line Lot 10. Block 7721." by ordering the City Treasurer to collect the said assessments within four months from above date."

Ordinances and resolutions.

An Ordinance fixing a rate of license at $200. pr year for Auctioneers read three times and passed. by unanimous vote of the 6 members present

An Ordinance amending Sec 35. of Ordinance 265. read twice.
refd to Jud Com

The following resolutions were unanimously adopted by the members present"

Resolution No. 1238 Resolved: that the Chief of Police be instructed to notify Auctioneers. that bell ringing will not hereafter be permitted upon the streets of the city"

Resolution No. 1239 Resolved by the City Council that the Board of Public Works be and they are hereby instructed to plank Rail Road St. its full width from 17th street to the R.R track. and 17th street from Pacific Ave to Rail-Road St at expense of abutting owners.

Resolution No. 1240 Resolved by the City Council of the City of Tacoma that said City Council hereby declares its intention to improve "Butler & Bessie streets from west line Division St. Home Adn to west line B St. Prospect Park Adn."
"Union Ave from 1st street to south line Reeves Adn"
"First street. 1st ward fm east line S E¼ Sec 23. to west line Verd St."
"Logan St. Home Adn fm East line A St to west line of Boulevard"
"Porter St " " " " " Division St."
"A street " fm south line Butler St to south line Hudson St."
by grading said streets to an official grade and by building sidewalks on both sides thereof. said work to be done by contract at expense of abutting owners.

The plat of Edgewood Adn was adopted upon recommendation of the Board of Public Works and Street Committee

Adjd to Nov 14. 91

Geo Haskin
City Clerk

City Council rooms Nov 14. 7 30 P.M

The council met in regular session all members except Carr present.

The following business was transacted, to wit:

Petitions for the following lights were referred to the Light & Water Committee.
"East L St. at 26th, 28th and 30th sts."
"East K. at 27th St."
"Puget Sound Ave and 5th St"
"Alder and 6th."

The following petitions for saloon licenses were referred to the Health & Police Com.
Jos. Ergermayer 1319 Pac Ave.
Layher & Otto Lot 26. Bk 2308.

A petition for a storm sewer on East H. fm 26th St to the bay. The B.P.W instructed to do the work.

A petition from citizens asking that the T. R.W & M Co be required to operate their line on K St. between 13th and 19th sts. The Clerk ordered to notify the Company that the road must be operated within 30 days.

Petitions having been received asking the division of the city into eight wards. The re-districting committee were so instructed by a vote of the council. 4 to 3

The clerk was instructed to notify the Tacoma L & W Co. that an extension of time for removal of the pipe on Center St would be granted on condition that the company straiten the pipe lying in front of vacant lots one deep on said street.

A petition for extension of the planking on Montgomery Street south to the City limits.
A petition in reference to City wharf.

rpt to St Com.

The matter of remaining streets and the question of devising ways and means for construction of Storm sewer on A Street

rpt to whole council.

A claim of John J. Anderson asking to $100. for damage from water. Lots 10 & Block M. Job Carnes Atty

rpt to Claims Com.

The Clerk was instructed to notify the Harbor Master to make each month a full report of all coast wise vessels touching at the port of Tacoma.

The recommendation of the Board of Public Works for acceptance of a plat of Harper Park addition was adopted.

The recommendation of the Board of Public Works and the Street Committee for widening the bridge on K St. from North 5th and 6th Streets was adopted and the Board instructed to do the work.

The recommendation of the Board of Public Works for improvement of the following streets and alleys adopted by vote of all present.
"Alley between C & A Sts from South 4th to S 6th St" by day labor
"L and North 19th Sts through Buckleys and Bakers Adns" by Contract
"Bell 1st Pl" from South line 3d St to North line Burns Street."
"Pine St 1st Wd" from south line Yakima Ave to North line Sec 6."

The Board of Public Works were instructed to widen 25 feet on one side the Bridge on 25th St.

PAY-
ELE,
Office: Pacific Av.
FOSSEN,
ILDERS, Etc.
Chambers and
ond office, 2nd
ST.
AYSARD,
Bank Building.
Tacoma Property
$5000
MADE 82
Public.
MINORS
G COMPANY
Sole Agents,
upon Adress St.
POSALS
work will be re-
ceived at the
CE.
Seventh day
Albert Bal-
Clerk.
ed to
ing
ed and
Office
ing
Tacoma
Land
Co.
Block
Block
Block

A petition for extension of the planking on Montgomery Street south to the city limits.
A petition in reference to City wharf.

rfrd to St Com.

The matter of remaining streets and the question of devising ways and means for construction of Storm sewer on A Street

rfrd to whole council.

A claim of John J. Anderson amtg to $100. for damages from water. Lots 10 & Block M. Job Carroll Atty

rfrd to Claims Com.

The clerk was instructed to notify the Harbor Master to make each month a full report of all coast wise vessels touching at the port of Tacoma.

The recommendation of the Board of Public Works for acceptance of a plat of Hope Park Addition was adopted.

The recommendation of the Board of Public Works and the Street Committee for widening the bridge on 1st St. from North 5th and 6th Streets was adopted and the Board instructed to do the work.

The recommendation of the Board of Public Works for improvement of the following streets and alleys adopted by vote of all present.
"Alley between C & D sts from South 4th to S 6th st" by day labor
"L and North 14th sts through Buckleys and Ballous Adds" by Contract
"Bell 1st Wd from South line 3d st to North line Burns street." "
"Pine st 1st Wd from South line Yakima Ave to North line Sec 6." "

The Board of Public Works were instructed to widen 20 feet on one side the Bridge on 26th st.

VACATION NOTICE.

NOTICE is hereby given that on the 7th day of October, 1891, the following petition for the vacation of a portion of East street in Kellers's addition was filed with the undersigned, the City Clerk of Tacoma, Wash.:

To the Honorable, the City Council:

GENTLEMEN: The undersigned petitioners, being all of the resident property owners of property abutting on East street in Keller's addition, in the city of Tacoma, hereby petition your honorable body that the same be laid open, the following petition, viz: That street 75 feet by width on each side of said street from South Tenth to South Twelfth street in said addition, and that said street 75 feet be vacated for the purpose of building thereon, and for no other purpose, leaving the width of the street remaining 60 feet, that being the utilized width of said street, and as said East street is a side street your petitioners consider 60 feet width fully ample for all purposes, and that the parking petitioned may be granted. Your petitioners further petition that the said vacation be made forthwith, in order that the street improvement about to be commenced may conform thereto.

In witness whereof your petitioners have caused their names to be hereunto affixed this 5th day of October, A. D. 1891.

[signatures illegible]
Petitioners on East street.

THOMAS SAMMONS,
Petitioner on West side East street.

P. S.—No allowance for alleys was made in Keller's addition, the being only 200 feet.

Notice is further given that at a regular meeting of the city Council of the City of Tacoma, held on the 16th day of November, 1891, the 12th day of December, 1891, at 8 o'clock p. m. on said day and time is fixed for hearing the foregoing petition by said council.

GEO. HANSEN,
City Clerk.

Issued Oct 12

With reference to a petition for a vacation of 7 feet from South 10th to 12th st. of East street. The street committee having recommended said vacation. the clerk was instructed to publish the necessary Vacation notice.

The recommendation of the Light & Water Com for the following Lights adopted
Dodd pt. 15th. 17th and 21st."
Bailey pt. 25th and Adams 1/2"
"North 4th and M street."

nov 11/16/91

A request from Mr Carr for leave of absence one month granted

The Chief of Police was instructed to lease a safe at an expense of $3.50 per month.

The recommendation of the Chief of the Fire Dept for confirmation of the following members of the Dept confirmed
Joseph Farrell, Fireman
J. B. Lamoreaux. ~~Jo Allard~~. Ks Leggett. Geo DeFoy. drivers
J. C. Allard. Engineer.

A communication having been received from the City Treasurer in reference to an assessment for a sewer on C street, from 23d st to 175 feet from South line of 25th st upon lots in Blocks 230 & 240. lately bought from the Tacoma Land Co. for a public market. It having been represented that all proceedings in the matter of said improvement had been made previous to the purchase of said property by the city. the clerk was directed to correspond with the Manager of said Company with a view to obtaining a clear title to said property from the said Company. and the Treasurer was instructed to make no expense by selling said property for this assessment.

The following were adopted by the vote of the seven members present:

Resolution No. 241 Resolved: that the city council of the City of Tacoma hereby declares its intention to improve by grading and sidewalking "the alley between C and D streets from South 4th to South 6th St." at expense of abutting owners. said work to be done by day labor.

Resolution No. 242 Resolved: that the city council of the City of Tacoma hereby declares its intention to improve by grading and sidewalking "L and North 14th streets through Buckley and Bakers Additions." "B street, 1st Ward from south line of 3d street to North line of Bessie St." "Pine street, 1st Ward from south line Sakima Ave to north line Section 6", at expense of abutting owners. said work to be done by contract.

Adjourned to Nov 21st 1891
attest
Geo Haskin
City Clerk

M. S. Hill
Pres Council

City Council rooms Nov 21st 91. 7 30 P.M.

The council met in regular session all members except Carr and Orr present.
The following business was transacted, to wit:

A petition for improvement of South Park Ave between Sec 20 & 21. refd to a committee of the whole council and the B.P.W. for 10 A.M. Nov 25th

A letter from J. H. Baird complaining because of delay in matter of a petition for improvement of East 27th St. The clerk instructed to communicate with Mr Baird and ask that a new petition be filed by petitioners. not 11/23

A petition from L. E. Sampson asking for correction of an erroneous assessment in Block 33. Haydens Adn refd to the claims committee.

The Chief of Police recommendation that certain claims against the jail at Egison be paid was adopted and the Health & Police Committee instructed to purchase two lots and move the jail upon them.

A communication from S. G. Crandall in reference to an erroneous assessment for personal property
refd to the Controller

A petition for lights in the Oakes, Hosmer and 6th Additions and a petition asking for water mains between Buckley and Prospect Park Additions. refd to the Light & W Com

with reference to the matter of lowering sidewalk and planking a part of the nigger tract on 11th street.
refd to St Com p to A.

The resignation of A. F. Buecher as patrolman received and accepted 1/16

Recommendations of Committees

The Committee on Light & Water recommend the following lights
"Puget Sound Ave and Fifth street"
"Rainier and 6th sts" not 11/24/91
"Alder and 6th sts"
adopted

The Health & Police Committee recommend the following retail liquor licenses.
Lanker & Otto. Lot 26. Blk 7308.
Washington Hotel. Cor A & 23d sts.
L. Erzgermayer. Lot 10. Blk 1303.
Alfred Reiter Lot 15. Blk 1906
adopted

The Health & Police Committee to whom was ref^d the matter of a petition from citizens of 6th and Oakes Ad^ns complaining against charcoal pits as a nuisance recommend that the prayer of the petitioners be not granted

H. C. Clement
R. G. Meath

The Board of Public Works recommendation for the following Street improvements and sewers was adopted by unanimous vote of all present
St Imp "A st in Home and Homeplace Add^n bet S line Butler St & S line Hudson St"
" "E st. 1st Ward fm South line Drewsplat to North line Section 5."
" "[illegible] 1st Ward fm north line Woodruffs 2d Ad^n to north line Hudson St"
"Sewer in Alley between M & N sts. North 5th to North 6th st"

Resolutions and Ordinances

The following resolutions passed by unanimous vote of all present "6.
Resolution No. 1243 Resolved by the City Council of the City of Tacoma that said city council hereby declares its intention to improve A st. in Home and Home place Additions between South line Butler St and South line Hudson street."
E street 1st Ward, from South line Drewsplat, to north line section 5."
Verde street. 1st Ward, from North line Woodruffs 2d Ad^n to North line of Hudson St."
by grading and sidewalking at expense of abutting owners." work to be done by contract

Resolution No. 1244 Resolved by the city council of the City of Tacoma that said City Council hereby declares its intention to construct a sewer in the Alley between M & N streets, from North 5th to North 6th sts at expense of abutting owners.

An Ordinance re-districting the city into 8 Wards and An Ordinance vacating a part of East street in Kelloggs Ad^n were read 1st time and ref^d to St com.

An Ordinance granting the right to the Tacoma R W & M Co to furnish electric power and an Ordinance granting the right to the same Company to haul freight up its line on 11th street were read second time and ref^d to Jud Com

The following ordinances were read twice and referred to the Judiciary Committee. works to be done by day labor
Improvement. Bee st. fm Johnston St to South line Lloyds Ad^n
"25th st fm West C st to East D st"
"Pine st fm North line Kelloggs Ad^n to Ross Ave"
"State St fm Evelyn to 6th Ave"
"North 6th. N st to Divn Ave
"S 8th. Tac Ave to G st"
"Alley bet C & D. South 4th to S 6th"
Holland Ave fm S 12th to intersection Holland & Division Ave."

An Ordinance for improvements. Continued

" " " "

The City Clerk was instructed to get from the City Engineer the names of the outlying additions which do not conform to the city survey and their owners and to address them by a circular letter setting forth the necessity and advantage of replatting thier property.

A motion by Mr Hill was carried. "That the Chamber of Commerce and other citizens be invited to address by letter the council making suggestions as to the matter of re-[illegible] Streets.

[illegible] City Clerk

Adjourned to Nov 28. 91.

M. S. Hill
Pres Council

City Council rooms Nov 28. 7 30 P.M

The Council met in regular session all members except Carr present. The following business was transacted.

A petition for improvement of the alley from East C to East D from 24th to 25th st refd to B.P.W.

A petition was recd asking vacation of certain alleys in the Oakwood Cemetery. The Clerk was instructed to publish a notice fixing Dec 26th 1891. for hearing the petition

The following petitions for liquor licenses were referred to the Health & Police Committee
Ernest Wohlenberg Laclede Hotel
John C. Bohle No 1209 Center st
Alex O. Brenden Lot 8. Bk 1106

Petition for light Tacoma Ave and 30th st

refd L & W Com

Claim of J. F. Tuncker for damage to wagon fm runaway Fire Dpt and Petition of Hambly & McMillen in reference to an erroneous asst refd to claims committee

Claims and bills refd to finance committee p to a

The Light & Water Committee recommend the following lights
East L st at 26th. 28th. 30th
East K st at 27th.
L st from Center to 38th 2
Washington Ave 38th to 44th . 3
M st from 38th to 44th . 3.
M st from 38th to 44th . 2
Oakes Ave from Park Ave to Austin St. 3
Austin St from Oakes Ave to Weaver St. 2
Weaver St from Austin St to Alaska Ave . 1
Alaska Ave from Weaver St to Hosmer Ave. 1
S W Cor Cliff and Division Aves adopted

mar 12/91

In reference to a petition from Robert M. Scofield for payment for land appropriated by the City in Pine street Coulters Adn which was referred to the Board of Public Works & City Atty. who recommend that the prayer of the petition be not granted as the City Atty is of opinion that the petitioner can only recover from the original platters from whom the land was purchased

adopted

The recommendation of the Street Committee that the contract and lease of Geo Murtough for the City Wharves was adopted

The recommendation of the street committee that the planking on Montgomery St South to the city limits should be done under direction of the BPW was adopted

The recommendation of the Board of Public Works and City Atty that the claim of John J. Anderson of $100. for damages from water, lots one and two, Block M in Job Carro Addition be rejected was adopted by unanimous vote of the members present.

The recommendation of the Board of Public Works that the prayer of the petition for improvement of Walnut st from South 12th to 6th Ave be granted. adopted

With reference to the Construction of a storm sewer on A st the finance committees recommendation that the matter be dropped for the present adopted

The recommendation of the Judiciary Committee for passage of the following ordinances adopted
An ordinance to amend sec. 35. of Ord 265. also
That the ordinance granting the right to the Tacoma & R W & M Co. to haul freight do not pass. Johnson & Meath

The Judiciary Committee present a divided report upon the ordinance fixing the pound limits. Johnson & Carr for its passage and Meath against. The recommendation of minority committee adopted 5 to 2

The City Atty instructed to report to the council whether the N P R R and Tac & Puy R R can be obliged to keep a flag man at crossing, also to draw an Ordinance providing for planking the streets at 17th st depot.

Resolutions and Ordinances

Resolved by the City Council of the City of Tacoma that said City Council hereby declares its intention to improve Walnut St in Coulters Adn from S 12th to 6th Ave. grading and sidewalking at expense of abutting owners. work to be done by day labor.

An Ordinance providing for improvement S 8th St from Tacoma Ave to G. Street was read twice and refd to the Jud Com.

An Ordinance providing for vacation of a portion of East St in Kellogg's Adn
And an Ordinance dividing the city into wards
read 2d time refd to Jud Com.

An Ordinance fixing a rate of license for Auctioneers and An Ordinance amending Sec 35 of Ord 265 were read third time and passed

Whereas this is the day and time fixed for hearing appeals in the matter of the following assessment rolls for improvement of
Prospect St. fm N line Sec 6 to Ross Ave.
Stevens St. fm State St to Trafton St
North 5th St G to Divn Ave
South 9th Pacific Ave to Tacoma Ave.
North 0th Tacoma Ave to Yakima Ave.
South side 7th St Pacific to Cliff Ave
South 11th St Pacific Ave to Tacoma Ave planking
Alley between Blocks 3516 & 3517 fm North 5th to North 6th St
Summit St fm Pine St to Boylston St.
South 8th St fm Pacific Ave to A St. also for construction of the following sewers.
Alley between O and P sts fm Division Ave to South 7th St
Alley between M and N sts fm Division Ave to North 5th St
Continued

Alley between G Street and Yakima Ave fm N 4th to N 10th St
East 25th St. fm East B to East E St.
I St from North 11th to North 12th St. no person having objected and the time for objections to said assessments having expired it is therefore resolved that said assessments are in all things regular and the City Treasurer is hereby instructed to collect said assessments within 60 days from date. passed by unanimous vote of all the members present.

Claims and bills referred to the Finance Com power to act

Adjourned to Dec 5. 1891

M. S. Hill
Pres Council

Attest
Geo Haskin

City Council rooms Dec 5th 1891 7:30 P.M.

The Council met in regular session all members except Carr present. The following business was transacted, to wit:

A petition for change of grade of I street north, from North 30th to North 31st refd to St Com and B.P.W. City Engr. Monday 9:30 P.M.

A remonstrance against improvement of East 27th st was rec'd with 250 lots represented out of a total of 260. and the prayer of the remonstrance granted

A plat of Wingards addition was refd to the Street Committee

A subscription list for improvement of the County road from 40th st to the City limits by planking, was refd to the B.P.W. with instructions to confer with the County Comrs. and to advertise for bids for the work.

A petition for improvement of Rail-Road st from 17th to 21st by planking refd to the B.P.W.

Upon motion of Mr Berryhill, the Chief of the Fire Dept was allowed a leave of absence for 30 days.

The Health Police Committee reported the purchase of two lots in Block 1 Mechanics addition for use of a police station, for the sum of $1000. approved

The claims of Hamblen & McMillen with reference to an erroneous assessment refd to the Controller.

Petition of Theodore Lee for a license to run an employment office refd to the City Atty

Petn of B Berger for liquor license Lots 15 & 16. Blk Mechanics Add

In reference to a claim of Timothy Cosgriff for damages by reason of change of grade C st between 9th and 10th. the claims committee to whom this matter was referred recommend that it be not allowed as the grade was not established until after Mr Cosgriffs building was erected

C.M. Johnson
A.H. Warren

adopted.

The Health & Police Committee recommend the following liquor licenses adopted

Maurer & Burchart 1156 R R st.
Grower & Weichie. Lot 1. Blk 423. 1101 Pugallup Ave.
Ernest Wohlenberg. Laclede Hotel 15th & C sts
Alex O. Brenden. Lots 3. Block 1106.
Hans Brenger, Lot 2. Block 1907.

In reference to petition of South Side Land Co for permission to 47th Street and South 'M' st through said addition. said petition and the recommendation of the B.P.W. refd to the Street Com.

The committee on Light & Water recommend an arc light at junction Tacoma Ave and 30th st. & East 'N' 25th sts.
as rec'd adopted

A petition for a patrolman on I. Jr & C sts north. from 31st Ave. refd to the Chief of police to make a detail for that place.

The City Clerk was instructed to draw a warrant in the sum of $1000.00 for payment of the lots bought in Block 1 Mechanics Add for a police station.

The Board of Public Works were instructed to examine the Pugallup Ave bridge from A to B st. and make recommendation for its repair.

The recommendation of the Board of Public Works for the following street improvements adopted by unanimous vote of the members present:
"Alley between 24th & 25th from East C to East D st."
"Wilcoxen st from E st to Cheyenne st"
"Ranier St from 1st st Bridge Adn to 8th st Union Adn"
"Arthur st 1st Ward, from 2d st to south line D st."
"Montana st. between east and west line of Pacific Adn."

Resolutions and Ordinances.

Resolved by the City Council of the City of Tacoma that said City Council hereby declares its intention to improve by sidewalking and grading to an official grade the following streets and alleys, said work to be done at expense of the abutting owners.
"Alley between 24th & 25th from East C to East D.
"Wilcoxen st. from E st to Cheyenne st."
"Ranier st from 1st st Bridge Adn to 8th st Union Adn"
"Arthur st. 1st Ward, from 2d st to south line D st."
"Montana st. between East and west line of Pacific Adn."
adopted by unanimous vote of the seven members present.

An Ordinance vacating certain alleys and passage ways in Oakwood cemetery read first time

The ordinance for the following improvements were read twice and referred to the Judiciary Committee
"A st Home and Home Place Adns. from South line Butler street to south line Hudson street"
"D st. 1st Ward, from west line Union Ave to Puget Sd Ave."
"Bee st. from Johnston st to South line Lloyds Adn"

The following ordinances were read third time and passed by unanimous vote of the members present.
"An Ordinance for improvement Union Ave from 1st st to south line Reeves Adn" by contract
" " South 8th st from Tacoma Ave to G street." by labor
" " State st. from Evelyn st to 6th Ave do

also An Ordinance dividing the city into eight wards, as recommended by the Judiciary committee was adopted by ward, and passed by entire vote of the members present

Adjourned to Dec 17. 1891

Attest Geo Haskin
City Clerk

City Council rooms Dec 17. 1891. 7½ P.M.

The council met in regular session all members except Carr and Hill present. The following business was transacted, to wit: Mr Clement in the chair.

In the matter of a petition for a change of grade on I st north. the prayer of the petition not granted

A petition from Garretson, Woodruff Pratt & Co. and Tac Grocery Co for permission to plank R R street at their own expense from 17th to 19th st granted. work to be done under direction of Supt of Streets.

A petition from South Side Adn land Co for permission to improve at their own expense 47th and M streets through said addition. granted work to be done under direction of B.P.W.

A remonstrance against improvement S 8th st fm G st to Tacoma Ave and
A remonstrance against improvement of Alley bet D & E sts from 9th to 11th sts refd to the street Com.

Petitions for improvement S 4th st Divn Ave to I st and the Boulevard from North line Sec 36 to South line Porter St — refd to St Com

Claim of W. T. Ewing for alledged services as policeman. $900.00 refd to Claims Com

Petitions for the following lights -
Cor Jefferson and 1st st. 1st Ward
" Cheyenne & Hudson
R R Ave & 3d Wyant Adn
East F and 30th

refd to L & W Com.

The Board of Public Works were instructed to gravel Montgomery street instead of planking also to place old bridge planks upon Center street between Bailey and Walnut streets for a temporary roadway. the work to be done under direction of the Supt of streets

Claims and bills referred to the finance committee power to act.

Reports of Committees and reports of Officers

The Board of Public Works report as follows in reference to the bridge on Puyallup Ave. "that while not being dangerously unsafe it is far from being unsafe. and recommend that when a bridge is built. that a pile trestle bridge be built. but for the present that some general repairs be made and the construction of a new bridge be deferred for the present. the recommendation of the B P W adopted

The recommendation of the Board of Public Works for acceptance of plats of Wingards and Beatrice additions approved.

The City Engr was instructed to submit to the Council plans for keeping the water from the sidewalk on C st Block 706.

The following motion by Mr Berryhill was adopted. that 11th street through the nigger tract be graded and sidewalked to an official grade. but that the street be not planked at present.

11th St

The City Engr and B P W instructed to make a survey and estimate for filling and draining the flat at head of the bay.

City Council rooms Dec 17. 1891. 7½ P.M.

The council met in regular session all members except Cor and Hill present. The following business was transacted to wit: Mr Clement in the chair.

In the matter of a petition for a change of grade on I st north. the prayer of the petition not granted

A petition from Garretson, Woodruff Pratt & Co. and Tac Grocery Co for permission to plank R R street at their own expense from 17th to 19th st granted. work to be done under direction of Supt of Streets.

A petition from South Side Adn land Co for permission to improve at their own expense 47th and M streets through said addition. granted work to be done under direction of B.P.W.

A remonstrance against improvement S 8th st from G st to Tacoma Ave and A remonstrance against improvement of Alley bet D & E sts from 9th to 11th sts refd to the street Com.

Petitions for improvement S 4th st Divn Ave to I st and the Boulevard from North line Sec 36 to South line Porter St refd to St Com

Claim of W. T. Ewing for alledged services as policeman. $900.00 refd to Claims Com

Petitions for the following lights,
Cor Jefferson and 1st st. 1st Ward
" Cheyenne & Hudson
R R Ave & 3d Wyant Adn
East F and 30th

refd to L & W Com.

The Board of Public Works were instructed to gravel Montgomery street instead of planking. also to place old bridge planks upon Center street between Bailey and Walnut streets for a temporary roadway. the work to be done under direction of the Supt of streets

Claims and bills referred to the finance committee power to act.

Reports of Committees and reports of Officers

The Board of Public Works report as follows in reference to the bridge on Puyallup Ave. "that while not being dangerously unsafe it is far from being unsafe. and recommend that when a bridge is built. that a pile trestle bridge be built. but for the present that some general repairs be made and the construction of a new bridge be deferred for the present. the recommendation of the B P W adopted

The recommendation of the Board of Public Works for acceptance of plats of Wingards and Beatrice additions approved.

The City Engr was instructed to submit to the Council plans for keeping the water from the sidewalk on C st Block 706.

11th st

The following motion by Mr Berryhill was adopted. that 11th street through the nigger tract be graded and sidewalked to an official grade. but that the street be not planked at present.

The City Engr and B P W instructed to make a survey and estimate for filling and draining the flat at head of the bay.

The following report of the finance committee together with the resolution in relation thereto were adopted by unanimous vote of the members present.

Tacoma Wash., Dec. 12th, 1891.

To the Honorable President and Members of the City Council,
of the City of Tacoma.

Gentlemen:-

In accordance with the provisions of the city charter we, the undersigned, your committee on finance, have examined the books and accounts of the city ~~xxxx~~ treasurer from November 4th,1890 to November 1st, 1891 and we find the same to be correctly and well kept.

The warrants and vouchers redeemed by the city treasurer between the above named dates amount to $1,341,464.85, with interest thereon to the amount of $62,629.37. All have been checked up and properly canceled and we recommend that the city treasurer be relieved from the further custody of said canceled warrants and vouchers, and that he be ordered to deliver the same to the controller.

We have also examined and counted the cash, checks and bank accounts of the city treasurer up to, and including December 9th, 1891 and find that there was on that date $242,422.09 in the hands of the treasurer.

We have also examined the books of the controller and find that they balance in every respect with those of the treasurer, and that they are correctly and well kept.

Yours respectfully,

H C Clement
C M Johnson
E S Orr
Committee on Finance

Be it resolved by the City Council of the City of Tacoma that the City Treasurer be and he is hereby instructed to turn over to the City Controller all warrants and vouchers cancelled by the finance Committee and that the Treasurer be relieved from the further custody of the same.

Resolution No. 1248

The following letter, addressed to Mayor Kaulfe, was published in the News last evening:

[illegible]

This letter was supplemented by a long report of an interview had with Judge Allyn and Mr. Christie, whom Judge Allyn appointed receiver of the Call. This interview, which, the News declares, came from the court stenographer, is followed by a statement of certain ordinances for which it is claimed the city has been charged twice.

TO THE POINT.

Mayor Kaulfe investigated the charges thoroughly and returned the following reply:

Tacoma, Wash., Dec. 9, 1891.

Hon. Judges Frank Allyn and F. Campbell, City.

Gentlemen: Your citizen's favor of the 5th handed to me this morning and I have read you my thereon. While I am not [illegible] connection with the city [illegible] and with any such [illegible] I do not [illegible] to be opposed to it as the editor [illegible] insinuated in said [illegible] and in any [illegible] As you [illegible] I have [illegible] and [illegible] [illegible] [illegible]

Tacoma, Washington, Dec. 12th, 1891.

Honorable City Council of City of Tacoma.

Gentlemen:-

On the 9th inst. I received from the Honorable Judges Frank Allyn and F. Campbell a communication stating, in effect, that the Tacoma Evening Call is the official newspaper of the City of Tacoma under a contract, and doing the city printing. That on the third day of this month R. R. Christie was, by the Court, appointed receiver of said newspaper, and since that date has had charge of its books, etc. The receiver gave them notice, and it is charged, that gross abuse has resulted from this contract, and that the city has been wronged thereby.

These charges, so serious and emanating from the high source which they did, were entitled to immediate investigation, and a meeting of the Finance Committee was called, and that Committee and myself have thoroughly investigated the matter. As the report of this committee has been published in the press of the city, and will be presented to your Honorable body this evening, it is unnecessary for me to advise you further in regard to the matter. The Committee, however, only examined such matter as had been referred to by the Honorable Judges and the receiver, and these embraced ordinances published by the city clerk only.

Desiring to ascertain whether any other branch of the city government had considered it necessary to have had proceedings republished, I called upon the Board of Public Works for a statement of any orders, resolutions or other matters, emanating from that office, which had been republished, and the reasons for the same. In response to this request the Board addressed me the letter inclosed herewith, from which you will see that seven notices of intention, have been republished and the reasons given by the Board for its action.

Very truly yours,

[signature] Mayor.

Mayor The Board of Public Works having in response to the request of the furnished a list of the following named streets as re-advertised by their order. "Pine St. fm N line Kellogg's Adn to Ross Ave." State St bet Evelyn & 6th Ave. "North 6th fm N to Iowa Ave." Qst fm Iowa Ave to Chicago Ave." Qst fm Steele St to N line Sec 6. South 5th from Tacoma Ave to G St. S 19th St. Pacific Ave to L St. Resolved the action of the Board of Public Works is hereby approved.

The Board of Public Works recommendation for improvement of the following streets at expense of abutting owners upon petitions "Cariboo St. bet ~~Wayne~~ 12th & 6th sts" Johnston St. fm Bush St to East line Kennedys and Tisdales Adns adopted by unanimous vote of the members present.

The recommendation of the Board of Public Works for construction of sewers on J and M sts in Buckleys Adn from Prospect to Steele at expense of the City was adopted.

A recommendation from the Board of Public Works for rescinding a former resolution of intention for construction of a sewer on Steele St. from M St. Buckleys Adn to North 13th adopted

Resolutions and Ordinances

The following resolutions were passed by unanimous vote of the members present.

Resolution No. 1249 Resolved by the City Council of the City of Tacoma that said City Council hereby declares its intention to improve Cariboo Street between ~~Wayne~~ 12th Street and 6th by grading to an official grade and by building sidewalks on both sides thereof work to be done by contract at expense of abutting owners.

Resolution No. 1250 Resolved by the City Council of the City of Tacoma that said City Council hereby declares its intention to improve Johnston street from Bush street to East line of Kennedys and Tisdales additions by grading and side walking to an official grade. work to be done by days labor at expense of abutting owners.

The Mayor having witheld his approval from the Ordinance dividing the city into eight wards and defining their limits passed Dec 5th. 1891. for the reason that said ordinance was defective in some of its descriptions. the action of the Mayor was sustained and a new ordinance substituted and read three times and passed by unanimous vote of the six members present. No 548.

An Ordinance granting a water franchise to Wm C. Pyfer read 1st time and refd together with a petition in relation thereto. to the Light & Water Com.
An Ordinance vacating certain Alleys in Oakwood Cemetry 2d time refd to Jud Com
An Ordinance repealing "Ordinance No 496. appropriating $2000.00 per month for 12th mos to a Park fund. was read three times and passed.

Whereas: this is the day and time fixed by the city Council of the City of Tacoma for hearing appeals from the following assessment rolls
For improvement of South 3d st from I street to Division Avenue"
" " 12th st " Tacoma Ave to L street"
" " Locke st " Ross Ave to Sixth Ave
" " 7th st " Tacoma Ave to Yakima Ave.
" North 9th st " Yakima Ave to I st
" Alley between C and D sts from S 9th to 13th sts
and no objections having been made or filed against said assessments & the time for such objections having passed it is therefore resolved that said assessments be and are hereby declared in all things regular and are approved. and the City Treasurer is instructed to collect said assessments within 60 days from date of filing in his office

Adjourned to Dec 19. 1891
Attest. Geo Haskin
City Clerk

H C Clement
Pres Pro-Tem

City Council rooms Dec 14. 1891. 3 P.M.

The Council met in special session with reference to the death Councilman Carr of the 1st. Present Berryhill. Johnson. Meath Orr and Warner. Mr Berryhill in the Chair. The following named gentlemen were appointed a committee to draft and present appropriate resolutions. "Mess Johnson. Meath and Warner." who reported by the following which was adopted.

Resolution No. 1351

WHEREAS, the Honorable Howard Carr, a member of the city council of Tacoma, Wash. has departed this life on the 13th day of December A.D., 1891,; and

WHEREAS one little circle has been broken for the first time by the hand of death;

Now be it resolved by the city council of the City of Tacoma:

That we sincerely deplore the death of our fellow councilman who has endeared himself to us by his brilliancy of mental attributes and kindliness of heart:

That we bow in reverence to the blow that has fallen and deprived his family of their head and us of one of our brightest and ablest members and that we extend to his family our deepest sympathy and love and to the City of Tacoma our realization of its loss.

Be it further resolved that a copy of this resolution be spread upon the minutes of the city council of Tacoma and that a copy hereof be sent to the family of the deceased.

And we request that all members of the City government cease from all business during the hours of the interment of our brother on the Fifteenth day of December, 1891 from 12 to 3 o'clock. P. M.

The City Clerk was instructed to provide carriages necessary for use of the family of the deceased and for officers of the city government wishing to take part in the funeral services. The Chairman appointed as pall bearers Mess Meath and Orr.

Adjourned to Dec 19. 1891.
Attest Geo Haskin
City Clerk

H. S. Berryhill
Pres Pro-Tem
H. S.

City Council rooms Dec 19. 891. 7 30 PM

The Council met in regular session with all members except Mr Hill present. Mr Clement in the chair. The following business was transacted, to wit:

Petitions for lights. Porter & Stevens sts Home Adn and S 13th and L also S 12th st. refd Light & Water Com

The following matter refd to the Board of Public Works
Petition for crossing at S 11th and M sts.
A Communication from John P. Judson in relation to bulkheads Divn Ave & 1st with instructions to build the same and
A communication from the City Engr in reference to draining the flats, with instructions to make the change of flood gates as recommended by the City Engr.

The following refd to the Street Committee
A petition for approaches to the bridge 38th and I sts
A petition for a change of names of certain streets between 6th Ave and South 17th st. west of east line of Sec 6.

A petition for a change of the name of Bee street was referred to the Board of Public Works

An appeal Chas Catlin from assessment for improvement of S 7th st from Yakima Ave to Tacoma Ave and
Claim of J. N. Foye Son & Co for bal of 15% due upon contract for improvement Center St. Bailey to Walnut.

A remonstrance against improvement of South 8th st from Tacoma Ave to G street not granted for the reason that the time for remonstrance had expired before said paper was filed with the City Clerk or the Board of Public Works, and for the further reason that said improvement was ordered upon a recommendation from the Board of Public Works Sep 19. 91. without a petition from abutting owners and by unanimous vote of a full council

A resolution from the Commercial Club and recommendation for opening the streets across the tide lands refd to Jud Com.

Letters from R. F. Radebaugh and G. W. Plummer in reference to necessity of danger signals and compliance therewith refd to City Atty with instructions to prepare ordinance providing the city has power in the case.

A remonstrance against improvement of the Alley between D & E sts from 9th to 11th South. granted

A petition from residents in the western portion of the City for a system of street numbers for convenience of mail delivery refd to the Board of Public Works and City Engr with instructions to furnish the City Clerk with numbers.

The City Controller was ordered to cancel the personal property tax for 1884. against Lots 1 to 18 in Blk 33 Haydens Adn upon the petition of L E Sampson & others.

The Clerk was instructed to write to Chamber of Commerce in reference to the Councils action in the matter of building the City Hall. the matter having been fully discussed at the time of letting contract for the work, the lowest bid upon the work for all stone was $35.000 more than for part stone with brick and terra cotta. and one year longer time for completion of the building.

The recommendation of the 2d Ward com for a light at East K & 30th
be refused
adopted

The recommendation of the Board of Public Works for improvement
of the following streets adopted by entire vote of the six members present.
"Boulevard from North line Sec 36 to South line Portersl and
"South 13th St. division Ave to J street. upon petitions for said work
to be done by contract.

The recommendation of the Board of Public Works for construction
of a sewer on Prospect St. Bowling Alley from 3rd to M st. at expense
of abutting owners. adopted by vote of all members present. 6

The Judiciary committees recommendation for passage of the
following ordinances was adopted without a dissenting vote
Improvement
"9th street. from West 6 to East Dept"
"Alley, between G & I's from South 4th to South 6th
"Division Ave from S 17th to intersection Division and Holland Aves
"East L st. from Pacific Ave to Wright Ave." [illegible]
"20th st. from East L to East K st
An Ordinance giving the fairy of the Chief of the Fire Dept."
An Ordinance granting the T. R. & M Co. the right to furnish
power for electricity engines.

The Health & Police Committee recommend the following
sewer drains
South Tacoma Add 4 Blk 10. Orchards Add
South Tacoma Add 1st Blk Mechanics Add
N. T. Annex. Add 8. Blk 803

E. S. Orr
H. G. Clement
R. G. Meath. adopted

We your Judiciary Committee recommend that the ordinance
for improvement of the alley between D and E streets from 9th to 11th st
do not pass for the reason that there are more than one third the
abutting owners on the remonstrance

C. H. Johnson
R. G. Meath.

adopted

We your committee on claims recommend that the claim of
Wm. T. Ewing be not allowed for alledged services as policeman. as
he has done no service.

C. H. Johnson
H. H. Warren

adopted

The City Controllers request for confirmation of the following
named deputy assessors and clerk. was granted.

George Sheffield	Jessie Tobins
Richard Walsh	J. W. Dalgleish
M. O. Kasson	P. H. Hanley
John Marion Jr.	Aaron Yohl
Jas. Farquharson	J. W. Bowen
Byron Young	H. S. Lithgow
C. H. Kennaston	George Balch
L.W. Walker	Capt. J.N. Leonard
A. Schrader	E. R. Marcum
E. W. Mason	J. Weirmiller
W.H. Fohne	F. H. Wolf
W. W. Sprague	J. E. Henderly
John Pengilly	R. E. Roberts
A. E. Nauheart	H. L. Blake
	H. Barnhisel Clerk

The name of Frank Laidlaw was presented as a candidate for
councilman to fill the unexpired term of Howard Carr deceased
a ballot was taken and Mr Laidlaw was elected without a dis-
senting vote.

Ordinances and resolutions

An Ordinance providing for construction of a sewer in the Alley between M and N sts. from North 5th to North 6th read twice and refd Jud Com.

The following ordinances were read third time and passed.
for improvement of 25th st. from West C to East D st
" Alley bet C & D sts. from S 4th to S 6th
" Holland Ave from S 12th to intersection Division & Holland Aves } Day Labor
" East L st. from Puyallup Ave to Wright Ave
" 25th st from East D to East K st. } Contract
An Ordinance providing for salary for the Chief of the Fire Dept. and An Ordinance granting the The R & W Co the right and privilege to furnish power for stationary engines.
by unanimous vote of the 6 members present.

Adjourned to Dec 26, 1891
Attest
L. E. Haskin
City Clerk

H. C. Clement
Pres Pro Tem

City Council rooms Dec 26. 1891.
The council met in regular session at 7.30 P.M. with Mr Clement in the chair all members except Hill present.

The regular order of business was suspended by reason of a question having been raised as to the eligibility of Mr Laidlaw to the office of councilman. the objections having been removed Mr Laidlaw was again nominated and unanimously elected by the votes of the members present to succeed to the vacancy caused by the death of Howard Carr: councilman of the first ward. Mr Laidlaw being present was immediately sworn in by the Clerk and assigned by the President Pro-tem to the deceased councilmans place in the following committees: viz: Claims. Judiciary. Streets & Public property. The following business was then transacted.

A claim of J. B. Isted of $2.40 erroneous asst on Lot 12 West Tacoma Blk 6 on recommendation of the Controller was ordered paid.

A communication from J. W. Anderson in reference to a sewer assessment on Blocks 2306 & 2406 refd to Claims Com.

A petition of citizens in the south end for a sidewalk 35th st to the Sheridan School and South to the City limits recd and on recommendation of the B.P.W a sidewalk was ordered to be constructed 3 feet in width. under direction of the Supt of Streets.

A proposal from W. H. Traves & Co. to make a change in the material in construction of the City Hall refd to B.P.W

Petitions for lights in the Oakes Adn refd to the Light & Water Com

A protest from citizens in reference to management of the Tac and Puyallup R R. refd to St. Com

A recommendation from the B.P.W. for construction of a drain sewer near bridge Puyallup Ave and Reservation line. was adopted

A petition for change of names of streets running east and west between 6th ave and 12th street granted.

A recommendation from the B.P.W. for purchase of additional chain for the harbor buoys was adopted. and the Board instructed to buy the chain and to invite proposals for construction of two more buoys. and for furnishing necessary anchors and chains.

The bill of Crowley & Sullivan for legal services in the case of the News Publishing Co against the City of Tacoma for $500. ordered on the recommendation of the finance Com paid.

Recommendations of Committees.

The Light & Water Com^n recommendation for the following lights adopted

Cor Jefferson & 1st sts Lawrence Ad^n
" Cheyenne & Hudsons sts Home Ad^n
" R R Avenue & 3d sts. Wygant Ad^n
Porter & Stevens sts Home Ad^n
" L & South 13th sts
12th st at Maple. Mae sts and crossing Lake City R R

The recommendation of the Judiciary Committee for passage of the following ordinances was adopted by unanimous vote of all members present.

An Ordinance vacating certain alleys in Oakwood Cemetery."
" " a portion East St. Kelloggs Ad^n "
" improvement Q st. Steele to North line Sec 6. by contract
" " N 7th st. O st to North line Sec 6 "
" " Wall st. S line Drews plat. to N line Laws Ad^n "
" " L & N 14th sts. fm N line Steele st to N line Bakers 1st Ad "
" " Porter St. East line A st. to West line Division St "
" " Logan St. Home Ad^n fm East line A st to N line Boulevard "
" " A st 1st Ward. N line 2d st. N line Bessie St. "
" " B st. fm S line 3d st to N line Bessie st "
" " 19th st fm Pacific Ave to L st "
" " Q st fm Division Ave to Chicago Ave "
" " 1st 1st Ward. West line Union Ave to Puget Sd Ave "
" " A st Home and Home Place Ad^n. S line Hudson St. S line Butler St to "
" " Pine st. fm N line Kelloggs Ad^n to Ross Ave day labor
" " N 6th st fm N st to Division Ave "
" " Bee st. fm Johnston St to S line Lloyds Ad^n "
" Sewer Alley bet M & N sts N 5th to N 6th st "

A recommendation of the Board of Public Works for improvement of Quine st. from West line Prospect Park Ad^n to East line Wingards Ad^n upon petition. adopted

An invitation from the employees of the N.P.R.R shops at Edison to participate with them at the opening of the new shops accepted

Ordinances and resolutions

The following were read twice and ref'd to the Jud Com
An Ordinance granting a water franchise to Wm C. Pyfer.
" regulating moving of trains and cars within the City limits.
" for construction of sewer Alley bet O & P sts fm 7th st to S line Ainsworth Adn
" " M st fm N 8th to N 9th
" " L st " N 7th to N 8th
" " I st fm S 5th to Dirn Ave
" " Alley bet Tacoma Ave & E sts fm S 6th to S 7th

The following ordinances were passed by unanimous vote of all members present.
A license fixing a rate of license for auctioneers.
An ordinance vacating certain Alleys in Oakwood Cemetery.
" " a portion East st in Kelloggs Adn
" improvement of Q st fm Steele st to N line Sec 6. by contract
" " N 7th st " O st to N line Sec 6. "
" " Water St. " S line Drewsplat to N line Laws Adn "
" " L & N 14th sts. fm West line Steele st to W line Bakers 1st Adn "
" " Porter St. fm East line A st. to West line Division St. "
" " Logan st Home Adn fm E line A st to W line Boulevard "
" " A st. 1st Wd fm N line 2d st. to N line Bessie st "
" " B st. fm S line 3d st to N line Bessie St. "
" " 14th st from Pacific Ave to L st. "
" " Q st Dirn Ave to Chicago Ave "
" " D st 1st Wd fm W line Union Ave to Puget Sd Ave "
" " A st Home Adn & Home Place Adn fm S line Bulkeley st to S line Hudson St "
" " Pine st. fm N line Kelloggs Adn to Ross Ave day labor
" " N 6th st fm N st to Division Ave "
" " Bee st. fm Johnston St to S line Lloyds Adn "
" construction sewer Alley bet M & N sts fm N 5th to N 6th st.

An Ordinance granting a franchise to the Tac R W & M Co for a loop cable line over 14th. 13th. A & K streets was read first

Resolution No. 125

Resolved by the City Council of the City of Tacoma that said City Council hereby declares its intention to improve by grading and sidewalking Quinn st from West line Prospect Park Adn to east line Wingards Adn. at expense of abutting owners, said work to be done by contract.

Jany 7 92

The resolution was passed upon the same date, for the purpose of the interest of the [illegible]

Adjourned to Jany 7th 1892.
attest
Geo Haskin
City Clerk

[illegible]
Protem